

**ATTACHMENT E**

**(4 OF 5)**

**ATTACHMENT E**

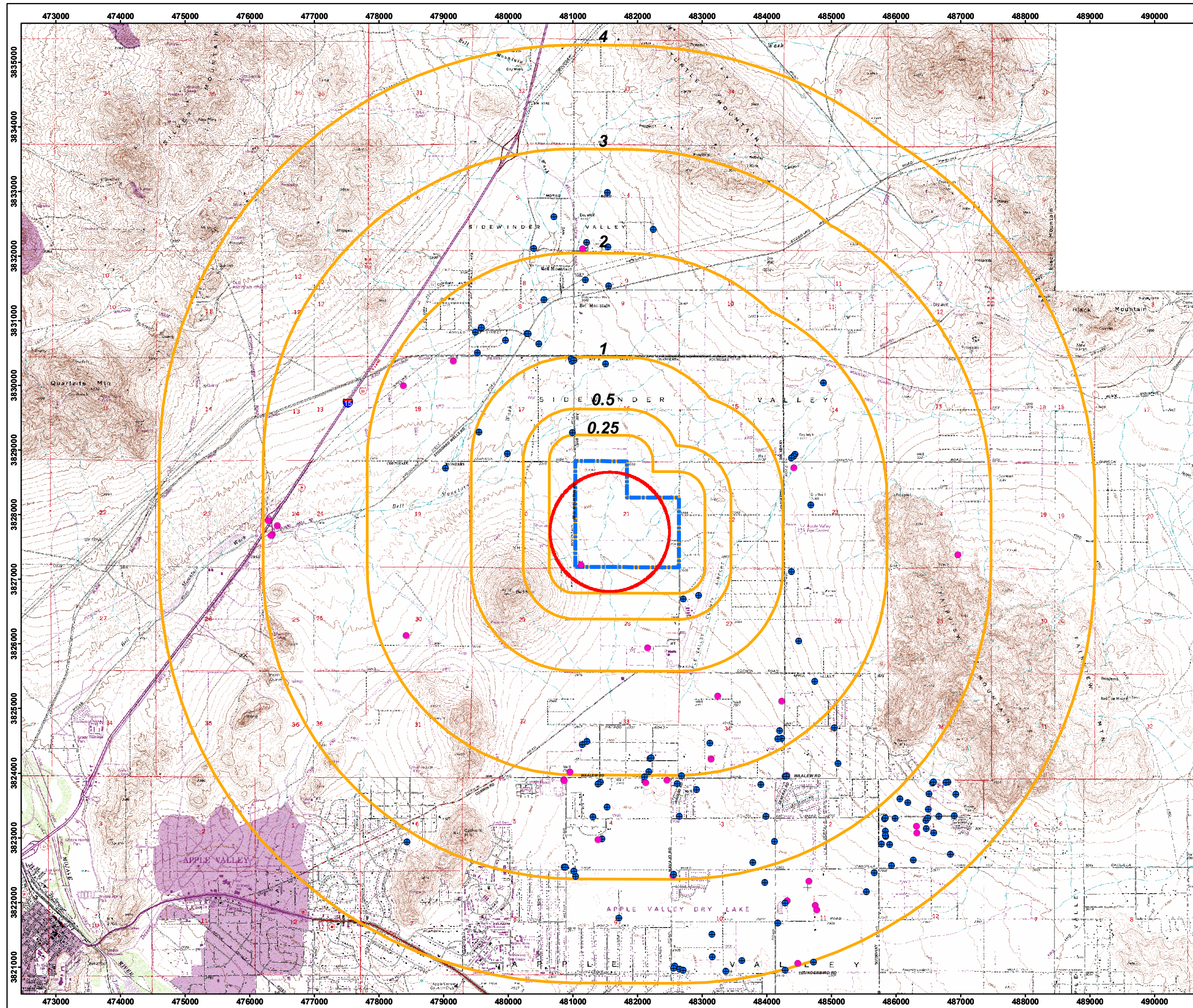
**(4 OF 5)**

Figure 5.1

# Water Wells within 4-mile Buffer Victorville PBR No.1

FUDS Project No. J09CA067501

San Bernardino County, California



## Legend

- Drinking Water Well
- Other Wells
- Range Boundary
- - - Project Boundary
- Buffer (Mile)

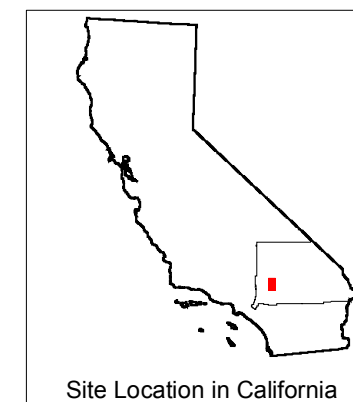
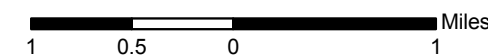


Image Source: USGS 7.5' Topo Quadrangles, 1988  
 Projection: UTM Zone 11 NAD83, Map Units in Meters



PARSONS

U.S. ARMY SOUTH  
 PACIFIC DIVISION  
 RANGE SUPPORT CENTER

DESIGNED BY:  
BT

DRAWN BY:  
BT

CHECKED BY:  
BB

SUBMITTED BY:  
DS

### Water Wells within 4-mile Buffer

SCALE: As Shown	PROJECT NUMBER: 744653.74000
DATE: March 2008	PAGE NUMBER: 5-21
FILE: X:\GIS\Site_inspections_sw\Maps\Victorville_ca\Fig5_1_pbr1.mxd	

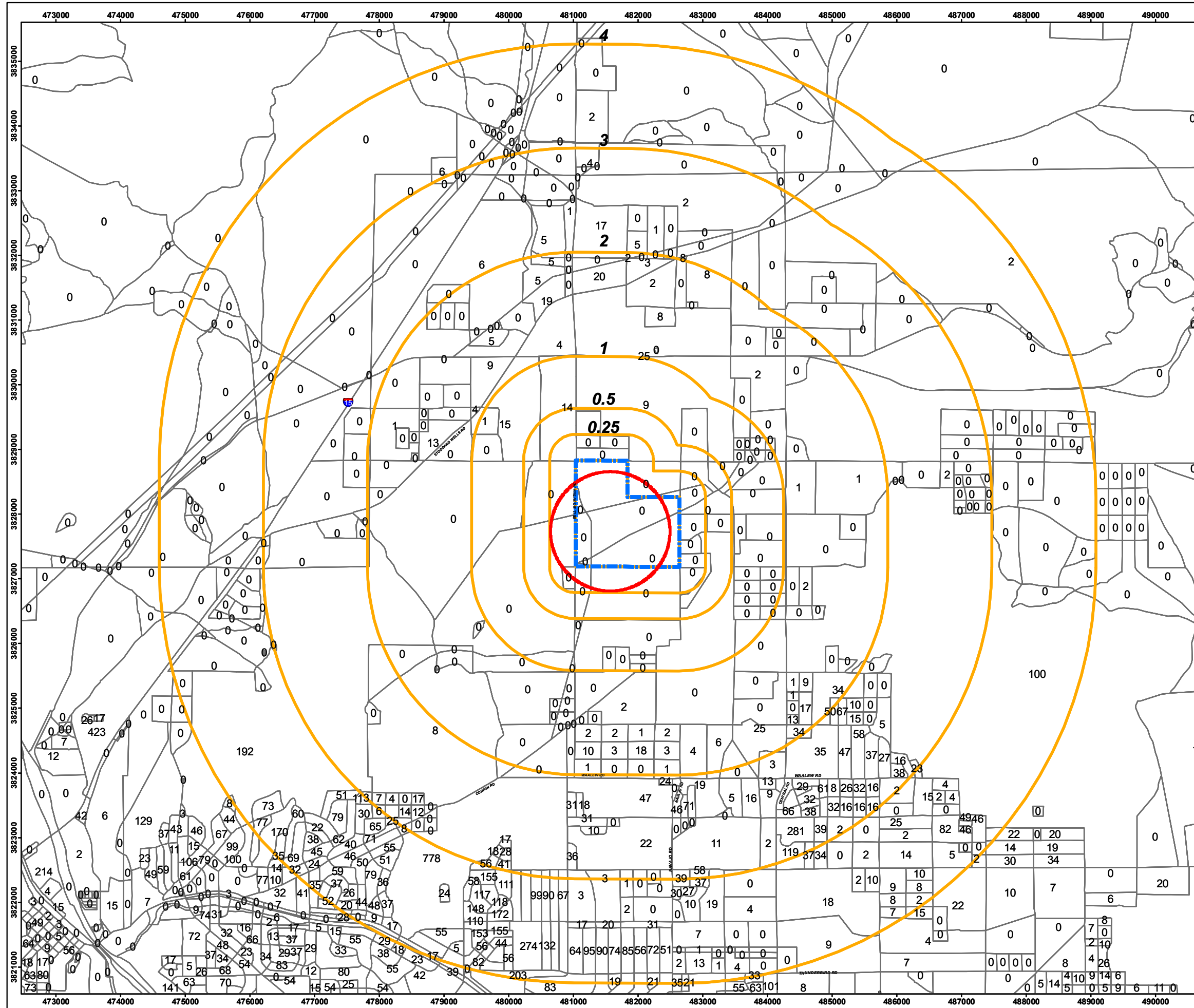


Figure 5.2

# 2000 Census Data Victorville PBR No.1

FUDS Project No. J09CA067501

San Bernardino County, California



### Legend

- 2000 Census Block Boundary with Total Population
- Range Boundary
- Project Boundary
- Buffer (Mile)



Image Source: USGS 7.5' Topo Quadrangles, 1988  
 Projection: UTM Zone 11 NAD83, Map Units in Meters



PARSONS

U.S. ARMY SOUTH  
 PACIFIC DIVISION  
 RANGE SUPPORT CENTER

DESIGNED BY:  
BT

DRAWN BY:  
BT

CHECKED BY:  
BB

SUBMITTED BY:  
DS

### 2000 Census Data

SCALE: As Shown

DATE: March 2008

PROJECT NUMBER: 744653.74000

PAGE NUMBER: 5-22

X:\GIS\Site\_inspections\_sw\Maps\  
 victorville\_ca\Fig5\_2\_pbr1.mxd



Figure 5.3

# 6.5-mile Surface Water Target Distance

## Victorville PBR No.1

FUDS Project No. J09CA067501

San Bernardino County, California

### Legend





-  Surface Water Flow Direction
-  Distance Line
-  Range Boundary
-  Project Boundary



Image Source: USGS 7.5' Topo Quadrangles, 1988  
 Projection: UTM Zone 11 NAD83, Map Units in Meters



PARSONS

U.S. ARMY SOUTH  
 PACIFIC DIVISION  
 RANGE SUPPORT CENTER

DESIGNED BY:  
BT

DRAWN BY:  
BT

CHECKED BY:  
BB

SUBMITTED BY:  
DS

### 6.5-mile Surface Water Target Distance

SCALE: As Shown

DATE: March 2008

FILE: X:\GIS\Site\_inspections\_sw\Maps\ victorville\_ca\Figs\_3\_pbr1.mxd

PROJECT NUMBER:  
744653.74000

PAGE NUMBER:  
5-23

