

From: George Dawly
To: [PublicComment](#)
Subject: Growing homeless encampment
Date: Tuesday, May 26, 2020 10:06:52 AM
Attachments: [IMG_5660.PNG](#)
[IMG_5661.PNG](#)

George Dawly
17152 Century Plant Road
Apple Valley, CA 92307
(702)353-2439

I would like to address the growing homeless encampment in the area of Fairview mountain, cross street of Via Vista Road and Laguna Seca Drive. GPS coordinates 34.586172,-117.137605 and 34.580634,-117.134623. This encampment is on BLM land yet every agency I have contacted refuse to even acknowledge the ongoing problem. I have been in contact with BLM, the Sheriff's office and animal control. We are constantly finding stolen mail scattered throughout the desert, items stolen from our properties, stolen cars that are stripped for parts, set on fire and dogs that run freely and will attack anyone. There is even a fresh burial sites that the sheriff's office refuse to investigate. I would appreciate if the council can address this ongoing issue and I'm attaching photos of the Encampment, burial sites, and maps proving it's on BLM land and not private property as BLM keeps insisting so they do not have the deal with this matter.

Thank you
George Dawly












5/21/2020 Map Search - myFirstAm


 **First American**

Property Search (Fees may apply. Not available where prohibited by law.)

CA San Bernardino OR zip street # street name unit # city

APN Owner

APN last name, company or trust first name



The map shows a top-down view of a desert area with a yellow rectangular selection box. A red pin is located in the lower-left corner of the map area. A black 'X' is visible in the upper-right quadrant of the map.



Map data ©2020 Imagery ©2020, County of San Bernardino, Maxar Technologies, USDA FarmView, mapbox

Imagery ©2020, County of San Bernardino, Maxar Technologies

Government Land

.CA
San Bernardino County

APN: 0463-283-01-0000 Zone: Built:
Type: Commercial / Vacant Land (Res) Bldg Sq Ft: Lot Sq Ft: 25,027,308

| Report Name | Actions | Available | Allowance |
|---------------------|--|-----------|-----------|
| Combined Report | Edit Run | | |
| Property Profile | Run | 297 | 300 |
| Transaction History | Run | 297 | 300 |
| | Edit Run | 300 | 300 |

<https://myfirstam.com/Polygon/MapSearch>

1/2

5/21/2020

Map Search - myFirstAm

| Report Name | Actions | Available | Allowance |
|--------------------|---------------------|-----------|-----------|
| Comparable Sales | | | |
| Tax Map | Run | 296 | 300 |
| School Information | Run | 300 | 300 |
| Neighbors | Run | 300 | 300 |

5/21/2020

Map Search - myFirstAm



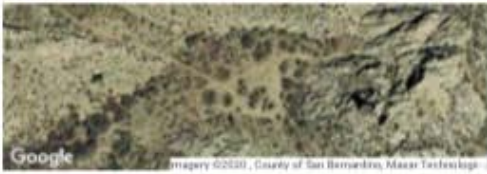
Property Search (Fees may apply. Not available where prohibited by law.)

CA San Bernardino OR zip street # street name unit # city

APN Or parcel

APN last name, company or trust first name





Government Land

_CA
San Bernardino County

APN: 0413-271-40-0000

Zone:

Build:

Type: Commercial / Vacant Land (Res) Blg Sq Ft:

Lot Sq Ft: 28,400,347

| Report Name | Actions | Available | Allowance |
|---------------------|--|-----------|-----------|
| Combined Report | Edit Run | | |
| Property Profile | Run | 297 | 300 |
| Transaction History | Run | 297 | 300 |
| | Edit Run | 300 | 300 |

<https://myfirstam.com/Polygon/MapSearch>

1/2

5/21/2020

Map Search - myFirstAm

| | | | |
|--------------------|---------------------|-----|-----|
| Comparable Sales | | | |
| Tax Map | Run | 298 | 300 |
| School Information | Run | 300 | 300 |
| Neighborhoods | Run | 300 | 300 |