



Phase I Environmental Site Assessment

for

2.08-acre Undeveloped Property
North of Stoddard Wells Road and 0.6-miles East of Interstate 15
County of San Bernardino • Apple Valley, California



This report has been prepared for:

Mr. Brandon Gallup
Covington Investments, LLC and its successors and assigns

Prepared: February 8, 2023

TABLE OF CONTENTS

EXECUTIVE SUMMARY	1
1.0 INTRODUCTION	1
2.0 PURPOSE	1
3.0 SCOPE OF SERVICES	1
4.0 SPECIAL TERMS AND CONDITIONS	2
5.0 LIMITATIONS AND ASSUMPTIONS	2
6.0 GENERAL SITE CHARACTERISTICS	3
6.1 SITE LOCATION AND GENERAL SITE DESCRIPTION	3
6.2 CURRENT USE OF THE PROPERTY	3
6.3 PAST USES OF THE PROPERTY	3
6.4 CURRENT AND PAST USES OF ADJOINING PROPERTIES	3
7.0 SITE AND VICINITY CHARACTERISTICS	4
7.1 PHYSIOGRAPHIC SETTING	4
8.0 SITE DESCRIPTION AND INSPECTION	4
8.1 HAZARDOUS SUBSTANCES	5
8.2 NATURAL DRAINAGE	5
8.3 DISTURBED AREAS	5
8.4 HYDRAULIC EQUIPMENT	5
8.5 ELECTRICAL EQUIPMENT	5
8.6 WASTEWATER	5
8.7 SOLID WASTE DISPOSAL	5
8.8 WATER SUPPLY	6
8.9 STORAGE TANKS	6
8.10 DESIGNATED WETLANDS	6
8.11 ASBESTOS-CONTAINING MATERIALS (ACMs)	6
8.12 RADON	6
8.13 LEAD	7
8.14 ODORS	7
8.15 HEATING AND COOLING	7
8.16 STAINS OR CORROSION	7
8.17 STRESSED VEGETATION	7
9.0 INTERVIEWS, DATA GAPS, AND PRIOR REPORTS	7
9.1 INTERVIEWS	7
9.2 DATA GAPS	8
9.3 PRIOR REPORTS	8
10.0 SITE HISTORY	8
10.1 HISTORICAL USE INFORMATION	8
11.0 ENVIRONMENTAL DATABASE AND AGENCY FILE REVIEW	10
11.1 REVIEW OF FEDERAL, STATE, TRIBAL, AND LOCAL GOVERNMENT DATABASES	10
11.2 REGULATORY AGENCY RECORDS	11
12.0 VAPOR ENCROACHMENT SCREENING	12

12.1	VES TIER I	13
12.2	VES TIER II	13
13.0	USER PROVIDED INFORMATION	13
13.1	TITLE RECORDS	14
13.2	ENVIRONMENTAL LIENS OR ACTIVITY AND USE LIMITATIONS	14
13.3	SPECIALIZED KNOWLEDGE	14
13.4	VALUATION REDUCTION FOR ENVIRONMENTAL ISSUES	14
14.0	FINDINGS AND CONCLUSION	15
15.0	REFERENCES	16
16.0	SIGNATURES OF ENVIRONMENTAL PROFESSIONALS	17
17.0	QUALIFICATIONS OF ENVIRONMENTAL PROFESSIONALS	18

APPENDICES

- Appendix A: Figures and Site Photographs
Appendix B: EDR Environmental Database Survey

EXECUTIVE SUMMARY

On behalf of Covington Investments, LLC (Covington) and its successors and assigns, Advanced Environmental Concepts, Inc. (AEC) performed a Phase I Environmental Site Assessment (ESA) at the 2.08-acre undeveloped property north of Stoddard Wells Road and 0.6-miles east of Interstate 15 (Barstow Freeway) in Apple Valley, California. The site is identified by San Bernardino County Assessor's Parcel Number (APN) 0472-211-03 (2.08-ac) and comprises a small portion of the Southwest Quarter of the Southeast Quarter of the Northeast Quarter of Section 24; Township 6 North, Range 4 West of the San Bernardino Base & Meridian System (SBB&M).

The subject property is bordered to the south by Stoddard Wells Road; the northern, eastern and western boundaries are not defined by an established paved and/or unpaved road. The subject site consists of native desert covered with numerous creosote bushes. A few unpaved trails traverse the site along with an ephemeral drainage associated with the nearby Bell Mountain Wash. Also, AEC observed a small amount of windblown trash scattered across the site.

The ESA process under ASTM Standard 1527 was created to identify *recognized environmental conditions* (RECs) which present a material risk of harm to public health or the environment and generally be the subject of an enforcement action if brought to the attention of appropriate governmental agencies. The ESA process additionally identifies *controlled recognized environmental conditions*, which are specified under ASTM Standard 1527 as a REC resulting from a past release that has been addressed to the satisfaction of the applicable regulatory authority with hazardous substances allowed to remain in place subject to institutional controls; and/or *historical recognized environmental conditions*, i.e. an HREC is defined by ASTM in the E1527-21 standard as "a previous *release of hazardous substances or petroleum products* affecting the *subject property* that has been addressed to the satisfaction of the applicable regulatory authority or authorities and meeting unrestricted use criteria established by the applicable regulatory authority or authorities without subjecting the *subject property* to any controls (for example, *activity and use limitations* or other *property use limitations*). The descriptive term "recognized environmental condition" means the presence, or likely presence, of any hazardous substances or petroleum products in, at, or on a property due to any release to the environment; under conditions that indicate an existing release, a past release, or a material threat of a release to the environment. In addition, AEC will identify non-ASTM conditions which are considered de minimis and generally do not present a material risk of harm to public health or the environment and would not be the subject of an enforcement action if brought to the attention of an appropriate governmental agency.

The result of this investigation has identified no *de minimis conditions*, no *onsite recognized environmental condition (RECs)*, no *controlled recognized environmental conditions*, and no *onsite historical recognized environmental conditions*.

AEC has conducted this Phase I Environmental Site Assessment at the 2.08-acre undeveloped property north of Stoddard Wells Road and 0.6-miles east of Interstate 15 (Barstow Freeway) in Apple Valley, California (the Property) in conformance with the scope and limitations of ASTM Standard E1527-21. Any exceptions to, or deletions from this practice are described in Section 5.0 of this report. This assessment has revealed no evidence of recognized environmental conditions in connection with the subject property. Therefore, based on the results of our assessment, AEC recommends that no further action is warranted for the subject property.

1.0 INTRODUCTION

Advanced Environmental Concepts, Inc. (AEC) was retained by Covington Investments, LLC and its successors and assigns ("User"), to prepare this Phase I Environmental Site Assessment at the 2.08-acre undeveloped property north of Stoddard Wells Road and 0.6-miles east of Interstate 15 (Barstow Freeway) in Apple Valley, California (the "Property"). A location map for the Property is presented as Figure 1 in Appendix A. This assessment was performed in conformance with 40 CFR 312, Standards for Conducting All Appropriate Inquiries, and general conformance with ASTM E1527-21.

2.0 PURPOSE

The purpose of this assessment is to identify recognized environmental conditions located at the subject site or adjacent properties which could present material risk of harm to public health or to the environment. Recognized environmental conditions, as defined within ASTM Designation E1527-21, are the presence, or likely presence, of any hazardous substances or petroleum products in, at, or on a property due to any release to the environment; under conditions that indicate an existing release, a past release, or a material threat of a release to the environment.

This assessment is intended to constitute appropriate inquiry into the previous ownership and uses of the property, as required to support the assertion of the innocent landowner, contiguous property owner, and/or bona fide prospective purchaser defenses to liability (collectively the Landowner Liability Protections, or LLPs) under the Comprehensive Environmental Response, Compensation, and Liability Act of 1980 (CERCLA a.k.a. Superfund), as amended by the Superfund Amendments and Reauthorization Act of 1986 (SARA) and the Small Business Liability Relief and Brownfields Revitalization Act of 2002.

If known or suspected contamination is identified, Users seeking to maintain Landowner Liability Protections have responsibilities in addition to completing an AAI-compliant Phase I Environmental Site Assessment. These "continuing obligations" include taking "appropriate care" and "reasonable steps" with respect to known or suspected releases of hazardous substances during the tenure of property ownership. In addition to these requirements under Federal law there are also different requirements under state law with respect to liability protections. On request, Advanced Environmental Concepts, Inc. can provide support for clients with continuing obligations, as appropriate.

3.0 SCOPE OF SERVICES

To evaluate the potential presence of recognized environmental conditions, this preliminary investigation consisted of the following:

- Contacting appropriate regulatory agencies for hazardous materials information concerning the subject site and surrounding areas located within an approximate 1-mile radius of the site boundaries. Inquiries were made regarding documentation of: (a) toxic spills; (b) underground storage tanks; (c) the use, storage, generation, and/or disposal of hazardous materials; (d) the presence of disposal wells and/or leach fields, drain fields, and septic systems; and, (e) violations of applicable environmental control standards;
- Conducting interviews and researching historical site usage for information regarding past or present recognized environmental conditions;
- Reviewing selected database reports, maps, and aerial photographs for information pertaining to potential sources or visual indications of soil and groundwater contamination;
- Conducting an on-site inspection and off-site reconnaissance to identify visible evidence of the generation, use, storage, spills, or disposal of hazardous materials;

- Evaluating investigational findings and the preparation of a detailed report inclusive of findings and recommendations.

4.0 SPECIAL TERMS AND CONDITIONS

The information included in this report is intended for use exclusively as a preliminary assessment of potential environmental and human health concerns at the project site. Data is generally obtained through telephone conversations, personal interviews, public records, public information, general maps and aerial photographs. These services have been rendered by Advanced Environmental Concepts, Inc. (AEC) in accordance with generally accepted practices by professional geologists and environmental specialists. Also, the report has been prepared in accordance with the care and skill generally exercised by reputable professionals, under similar circumstances, in this or similar localities. Because of the limited nature of this investigation, the firm is precluded from providing a warranty, expressed or implied, regarding the presence of hazardous materials that could potentially adversely affect the subject site.

This report is provided with the understanding that it is the responsibility of the owner to convey the information and recommendations contained herein, to the appropriate regulatory agencies, as required. The services performed in the scope of this project are for the sole use of our client. Others who seek to rely on the findings contained within this report have a duty to determine the adequacy of the information presented herein, for their time, location, and intended use.

5.0 LIMITATIONS AND ASSUMPTIONS

This report presents the results of a Phase I Environmental Site Assessment conducted by **Advanced Environmental Concepts, Inc. (AEC)** for Covington Investments, LLC and its successors and assigns (client) on the following property:

**2.08-acre Undeveloped Property
North of Stoddard Wells Road and 0.6-miles East of Interstate 15
County of San Bernardino • Apple Valley, California**

No other properties were included within the scope of this assessment except as required for the off-site reconnaissance and for the regulatory agency database and file review pertaining to potential sources of offsite recognized environmental concerns. Historical information regarding the subject parcels is limited to review of maps, public documents, interviews with people knowledgeable with the past and present uses of the property, and aerial photography review.

The investigation focused on releases and threatened releases of hazardous substances or petroleum products that could be considered a recognized environmental condition and/or a liability due to their possible presence in significant concentrations (e.g., above acceptable limits set by the Federal or state government) or due to the potential for contaminant migration through exposure pathways (e.g., groundwater). Materials that may contain substances which are not currently deemed hazardous by the federal or state of California EPA were not considered as part of this study.

Unless specifically included in our scope of services, formal surveys for asbestos-containing materials, lead-based paints, fire safety, vapor intrusion, indoor air quality, mold, and similar matters were not part of this assessment. The Property was not evaluated for compliance with land use, zoning, wetlands, or similar laws. This report is not intended to be an environmental compliance audit.

Hazardous substances naturally occurring in plants, soils, and rocks, (e.g., heavy metals, naturally occurring asbestos, or radon) are not typically considered in these investigations. Similarly, construction debris (e.g., discarded concrete, asphalt) is not considered to be of concern unless observation determined that hazardous substances are likely to be present in "actionable" concentrations.

Unless otherwise noted, sampling and laboratory analyses of soil, water, air, building materials, or other media, were not performed as part of this investigation. Quantitative identification of hazardous substances can only be accomplished through sampling and appropriate laboratory analysis.

AEC assumes no responsibility for the accuracy of information obtained from, compiled by, or provided by third-party sources, such as regulatory agency listings. AEC assumes that information collected during this environmental site assessment is accurate and correct. Unless warranted, information collected has not been independently validated as part of this assessment.

The information regarding “purchase price” to “fair market value” is the responsibility of the User (40 CFR 312.22) and is not included in this Phase I Environmental Site Assessment Report. The purchaser of a Property is required to consider whether a difference between the purchase price and the fair market value of the Property is due to the presence of potential releases or identification of hazardous substances at the Property.

The following limitations/restrictions were placed on AEC:

- There were no limiting factors that impeded access to AEC for the entire subject property.

6.0 GENERAL SITE CHARACTERISTICS

6.1 Site Location and General Site Description

The subject 2.08-acre undeveloped property is north of Stoddard Wells Road and 0.6-miles east of Interstate 15 (Barstow Freeway) in Apple Valley, California. The site is identified by San Bernardino County Assessor's Parcel Number (APN)¹ 0472-211-03 (2.08-ac) and comprises a small portion of the Southwest Quarter of the Southeast Quarter of the Northeast Quarter of Section 24; Township 6 North, Range 4 West of the San Bernardino Base & Meridian System (SBB&M).

The current registered owner(s) of this property are identified as follows:

Capital Holdings, Inc.

6.2 Current Use of the Property

The subject property consists of undeveloped native desert covered primarily with creosote bushes.

6.3 Past Uses of the Property

The subject property has remained undeveloped native desert since prior to 1932 based on a review of historical topographic maps and aerial photographs.

6.4 Current and Past Uses of Adjoining Properties

The majority of the surrounding area has consisted of undeveloped native desert since prior to the 1930s. An offsite structure was previously developed east of the subject property; however, it was demolished sometime during the 1960s and only a concrete pad remains. Also, a church was developed offsite farther to the southeast since at least the 1950s.

Currently, the adjoining property consists of the following:

North: The subject property is bordered to the north by undeveloped native desert.

South: The subject property is bordered to the south by Stoddard Wells Road followed by undeveloped native desert.

East: The subject property is bordered to the east by undeveloped native desert. Farther east is a concrete pad that appears to be associated with a former structure.

West: The subject property is bordered to the west by undeveloped native desert.

7.0 SITE AND VICINITY CHARACTERISTICS

7.1 Physiographic Setting

The subject property is located in southwestern San Bernardino County, in the geographic subregion of the southwestern Mojave Desert known as the Victor Valley and commonly referred to as the "High Desert". The Mojave Desert is a wedge-shaped block bounded by the San Andreas Fault Zone on the southwest, the Garlock Fault Zone on the northwest, and the Colorado River on the east. The San Andreas Fault trends to the south of Victorville in an area known as the Cajon Pass. Victor Valley is an arid valley that is drained by the Mojave River which flows northwards through the Valley, primarily via underground aquifers.

The continental deposits consist of poorly sorted, well indurated conglomerate, sandstone, siltstone, shale, limestone, dolomite, volcanic tuff, and breccia. A succession of Pleistocene age older alluvium derived from weathering of the San Bernardino Mountains was deposited over the continental deposition followed by alluvial deposits of Quaternary age. The alluvium consists of unconsolidated to moderately indurated, poorly sorted gravel, sand, silt, and clay deposited as alluvial fans or deposited along ephemeral drainage channels and floodplains.

The Victor Valley overlies the Upper Mojave River Valley Groundwater Basin, which encompasses an area of approximately 645 square miles. There are two principal water-bearing units are present in this basin; one is in the alluvial fan deposits consisting of Pliocene and younger sediments and the other water-bearing zone is within flood-plain deposits consisting of Pleistocene and younger deposits. These water-bearing zones are generally unconfined and recharge typically occurs from a variety of conditions including precipitation, flow in ephemeral drainages and infrequent surface flow of the Mojave River (DWR, 2003).

The surface of the subject property is mostly level-graded, having an average elevation of approximately 2,926-feet above mean sea level and the natural surface drainage is to the south-southeast.^{2,3}

7.1.1 Soils Profile⁴

Surface sediments beneath the site consists of four soil types identified as follows:

- 1) **Cajon**
- 2) **Helendale**
- 3) **Nebona**
- 4) **Mirage**

8.0 SITE DESCRIPTION AND INSPECTION

An inspection of the Property and reconnaissance of the surrounding area was conducted on February 3, 2023 by April Saceaux, Project Manager with AEC. The subject property is bordered to the south by Stoddard Wells Road; the northern, eastern and western boundaries are not defined by an established paved and/or unpaved road. The subject site consists of native desert covered with numerous creosote bushes. A few unpaved trails traverse the site along with an ephemeral drainage associated with the nearby Bell Mountain Wash. Also, AEC observed a small amount of windblown trash scattered across the site.

8.1 Hazardous Substances

There were no current visual indications of the presence of hazardous materials with an identified, and/or unidentified use within the limits of the subject property during this site inspection.

8.2 Natural Drainage

Surface water follows the topographic gradient of the site which is generally to the south-southeast.

8.3 Disturbed Areas

The subject property primarily consists of undeveloped native desert covered with creosote bushes.

8.4 Hydraulic Equipment

No in-ground hydraulic equipment was observed on the subject property.

8.5 Electrical Equipment

No pole- or pad-mounted electrical transformers were observed within the boundaries of the subject property. Regional electric transformers are owned and operated by Southern California Edison (SCE).⁵ According to information obtained from SCE, all transformers within the SCE power distribution network suspected of containing PCBs in concentrations exceeding 50 parts per million were removed and replaced by 1987. Manufacture of PCB-containing electric power transformers was discontinued in 1984.

Testing of transformers for the presence of PCBs is not included within the scope of this site assessment.

8.6 Wastewater

There is no indication that wastewater is currently generated onsite.

8.6.1 Sewage Disposal Systems

No sewage disposal systems were identified onsite during this site assessment.

8.6.2 Pools of Liquid

AEC did not identify any areas of standing surface water during this site assessment.

8.6.3 Pits, Ponds, or Lagoons

AEC did not identify any onsite pit, ponds, or lagoons during this site assessment.

8.6.4 Drains and Sumps

AEC did not identify any drains or sumps during this site assessment.

8.7 Solid Waste Disposal

No evidence of solid waste disposal by burial was observed during the site assessment. However, AEC did identify some scattered windblown debris.

8.8 Water Supply

AEC did not identify any domestic and/or irrigation water supply wells onsite.

8.9 Storage Tanks

There were no fill tubes, vent lines, dispensers, islands, or other visual indications of the existence of underground storage tanks (USTs) observed within the limits of the subject property at the time of AEC's site inspection.

Also, AEC's site assessment revealed no aboveground storage tanks (ASTs) onsite.

8.10 Designated Wetlands

Under the U. S. Army Corps of Engineers regulations, wetlands⁶ are defined as "those areas that are inundated or saturated by surface or ground water at a frequency and duration sufficient to support, and that under normal circumstances do support, a prevalence of vegetation typically adapted for life in saturated soil conditions." Wetlands generally include swamps, marshes, bogs and similar areas such as sloughs, prairie potholes, wet meadows, river overflows, mud flats, and natural ponds.

Based on review of the subject site, there are no areas on the subject, or nearby property that would be defined as Designated Wetlands Areas.

8.11 Asbestos-Containing Materials (ACMs)

Asbestos Containing Materials (ACMs) were commonly used in a wide variety of building products such as roofing shingles, composite siding, linoleum flooring, acoustic ceiling tiles, furnace and water heater exhaust piping and insulation, glues and mastics, stucco, joint compounds, and composite wallboards prior to 1980; however, use of ACMs post 1980 is known to have occurred at many locations. ACMs can be divided into material considered friable (easily crumbled or reduced to powder) and non-friable. Friable ACMs are regulated as hazardous materials due to the elevated long-term risk of developing lung cancer upon respiratory exposure and must be properly removed prior to renovation or demolition of any structure containing these materials. In addition to structures, ACMs have been historically used as "transite" piping for irrigation and flues. No transite pipe was identified on the subject property during the site reconnaissance portion of this assessment. Based on the absence of onsite structures at the subject property, asbestos is not suspected.

Asbestos sampling and laboratory analyses are beyond the scope of this site assessment.

8.12 Radon

Radon⁷ is a colorless, odorless, tasteless, naturally occurring radioactive gas formed by the decay of uranium in soil and bedrock. Because uranium and radon occur naturally in varying amounts within rocks and soils found throughout the United States, radon is present in all the air that we breathe. Long-term exposure to elevated concentrations of radon in confined areas has been associated with an increased risk of lung cancer. The present action levels require exposure to concentrations of at least four picocuries/liter (4 pCi/L) of radon over an extended period of time. The State of California Department of Health Services conducted radon surveys across portions of San Bernardino County, during 1990. San Bernardino County has been classified as Zone 2 which has a predicted average indoor radon screening level between 2 and 4 pCi/L. Sampling has been conducted in the area of the subject property (Zip Code 92307) and the results indicated that out of the 27 tests conducted, only one sample exhibited a concentration higher than 4 pCi/L. The United States Environmental Protection Agency (EPA) and the Surgeon General presently recommend that all homes in the United States be individually tested for radon.

Radon sampling and laboratory analysis is beyond the scope of this assessment, however, is not recommended based on the absence of radon source terrain.

8.13 Lead

According to information published by the United States Department of Housing and Urban Development (HUD),⁸ approximately three out of every four pre-1978 buildings contain lead-based paint and/or lead plumbing components. Based on the absence of onsite structures at the subject property, lead-based paint is not suspected.

Lead sampling is not included within the scope of this assessment.

8.14 Odors

Strong, pungent, or noxious odors were not identified at the subject property during this site assessment.

8.15 Heating and Cooling

No heating and/or cooling units were observed at the subject property.

8.16 Stains or Corrosion

AEC did not identify any stains or corrosion during this site assessment.

8.17 Stressed Vegetation

AEC did not observe any areas with stressed vegetation during this site assessment.

9.0 INTERVIEWS, DATA GAPS, AND PRIOR REPORTS

9.1 Interviews

9.1.1 Interview with Owner and/or Site Representative

AEC was not provided with contact information for the property owner, therefore, an interview was not conducted. The absence of the owner interview constitutes a data gap; however, since the subject property has remained undeveloped ground since prior to the 1930s; it is the opinion of AEC that this data gap is not a significant concern that will alter the conclusions and recommendations presented in this report.

9.1.2 Interview with User

Mr. Brandon Gallup, a representative of Covington Investments, LLC and its successors and assigns, would only be aware of any environmental concerns if they are disclosed, to which he has received no adverse notifications to date.

9.1.3 Interview with Local Government Officials

The San Bernardino County Fire Department, the Town of Apple Valley Building and Safety Division, the Mojave Desert Air Quality Management District, and the Regional Water Quality Control Board were contacted for records; however personal interviews were not conducted. Details of the applicable file reviews are discussed in Section 11.2.

9.2 Data Gaps

A data gap is generally defined as a lack of or inability to obtain information required by this practice despite good faith efforts by the environmental professional to gather such information. Data gaps may include insufficient historical information, the inability to interview person(s) with direct site knowledge, or lack of access to all areas during the investigation.

Based on aerial photos and topographic maps for the subject site that were reviewed from years 1932 through 2022 in reasonably ascertainable intervals there are no apparent historical review data gaps related to the subject site; however, AEC was unable to conduct an interview with a property owner regarding the history of the subject property. The absence of the owner interview constitutes a data gap; however, since the subject property has remained undeveloped ground since prior to the 1930s; it is the opinion of AEC that this data gap is not a significant concern that will alter the conclusions and recommendations presented in this report.

9.3 Prior Reports

No prior reports or investigations related to the subject property were provided to and/or identified by AEC during this assessment.

10.0 SITE HISTORY

10.1 Historical Use Information

10.1.1 Aerial Photograph and Topographic Map Review

Historical aerial photographs, Sanborn Maps and USGS Topographic Maps of the site were reviewed by an AEC representative who noted the following observations:

Map Date: 1932

Quad: Barstow

Scale: 1"=10,416'

The subject property is depicted as undeveloped and bordered by Daggett Road to the south. An unpaved road is also illustrated east of the site and an ephemeral drainage is near the northwest corner of the of the property. Two water wells are depicted nearby, one is west of the property and the other well is to the northeast. Scattered structures are evident to the north and dirt roads traverse the general area.

Flight Date: 1953

Flyer: USDA

Scale: 1"=610'

The subject property and the majority of the surrounding property consist of native desert. Stoddard Wells Road is along the south boundary and a structure is visible offsite to the east. Also, there is a grouping of structures offsite to the southeast.

Flight Date: 1959

Flyer: USDA

Scale: 1"=610'

Again, the subject property and the majority of the surrounding property consist of native desert. Stoddard Wells Road remains visible along the south boundary and the structure is still visible offsite to the east. Also, there is a grouping of structures offsite to the southeast.

Map Date: 1968/1970

Quad: Apple Valley North/Victorville Scale: 1"=2,000'

The subject property is still depicted as undeveloped ground and is now bordered by Stoddard Wells Road to the south. The unpaved road is no longer illustrated east of the site; however, a structure is now evident offsite near the east boundary. Interstate 15 has

been constructed west of the subject property. The surrounding area primarily consists of native desert and is traversed by roads and ephemeral drainages associated with the Bell Mountain Wash; a church is also evident to the southeast.

Flight Date: 1969

Flyer: USGS

Scale: 1"=610'

The subject property and the majority of the surrounding property continue to consist of native desert. Stoddard Wells Road remains visible along the south boundary and the structure offsite to the east appears to have been demolished although the footprint of the former structure remains. Also, the grouping of structures is still evident offsite to the southeast. Interstate 15 has now been constructed and is visible northwest of the subject property.

Flight Date: 1975

Flyer: USGS

Scale: 1"=610'

There is no significant change to the subject property or surrounding area from the date of the previous photograph.

Flight Date: 1984

Flyer: USDA

Scale: 1"=610'

As before, the subject property and the majority of the surrounding property consist of native desert. Stoddard Wells Road remains visible along the south boundary and the concrete pad associated with the former structure remains visible offsite to the east. The grouping of structures is still evident offsite to the southeast and Interstate 15 is visible northwest of the subject property.

Map Date: 1993

Quad: Apple Valley North/Victorville Scale: 1"=2,000'

As before, the subject property is depicted as undeveloped ground and is bordered to the south by Stoddard Wells Road. Interstate 15 remains evident to the west. The surrounding area primarily consists of native desert and is traversed by roads and ephemeral drainages associated with the Bell Mountain Wash; the church remains evident to the southeast.

Flight Date: 1994

Flyer: Google

Scale: 1"=180'

Again, the subject property and the majority of the surrounding property consist of native desert. Stoddard Wells Road remains visible along the south boundary and the concrete pad associated with the former structure remains visible offsite to the east.

Flight Date: 2003

Flyer: Google

Scale: 1"=180'

The subject property and the majority of the surrounding property still consist of native desert. Stoddard Wells Road remains visible along the south boundary and the concrete pad associated with the former structure remains visible offsite to the east.

Flight Date: 2009

Flyer: Google

Scale: 1"=180'

There are no significant changes from the previous photograph.

Map Date: 2012

Quad: Apple Valley North/Victorville Scale: 1"=2,000'

Structural details are not described on this map, only surface streets and waterways. The subject property continues to be bordered to the south by Stoddard Wells Road and Interstate 15 remains evident to the west. The surrounding area primarily consists of native desert and is traversed by roads and ephemeral drainages associated with the Bell Mountain Wash.

Flight Date: 2015**Flyer: Google****Scale: 1"=180'**

Again, the subject property and the majority of the surrounding property consist of native desert. Stoddard Wells Road remains visible along the south boundary and the concrete pad associated with the former structure remains visible offsite to the east.

Map Date: 2018**Quad: Apple Valley North/Victorville Scale: 1"=2,000'**

Again, structural details are not described on this map, only surface streets and waterways. The subject property continues to be bordered to the south by Stoddard Wells Road and Interstate 15 remains evident to the west. The surrounding area primarily consists of native desert and is traversed by roads and ephemeral drainages associated with the Bell Mountain Wash.

Flight Date: 2022**Flyer: Google****Scale: 1"=180'**

The subject and surrounding property generally appear as it does today.

11.0 ENVIRONMENTAL DATABASE AND AGENCY FILE REVIEW

11.1 Review of Federal, State, Tribal, and Local Government Databases

AEC contracted Environmental Data Resources (EDR)⁹ to perform database searches of readily available Federal, State, and Local database information systems for the purpose of identifying known recognized environmental conditions present on nearby properties which have the potential to adversely impact the site being assessed in this study.

A database search for sites listed on various federal, state, tribal, and local databases in the area around the Property was obtained. A description of each of the databases searched is included in the report, which is attached as Appendix B. Among the databases included in the EDR report are NPL (federal, tribal, and state-equivalent), proposed and delisted NPL, CORRACTS (RCRA facilities subject to corrective actions), hazardous waste sites identified for investigation or remediation (CERCLIS, State CERCLIS, VCP, Brownfields, Calsites, etc.), LUST, sites with engineering controls, former CERCLIS (NFRAP), RCRA and state hazardous waste generators, ERNS, SWLF, USTs, and Toxic Pits.

The review of the records satisfies all requirements as set forth in 40 CFR Section 312.26 (b) and (c) with regard to the review of federal, tribal, and state government records of databases of such government records and local government records and databases of such records pertaining to both the subject property and the nearby or adjoining properties. Further, the search distances for each particular database are as specified in 40 CFR 312.26.

Any known or suspected contaminated sites included on these lists within 0.25 miles of the Property are discussed in the following text. As a general rule, sites beyond 0.25 miles are not anticipated to impact a site significantly. Any sites beyond 0.25 miles with a high potential to impact the Property are also discussed. (Please note: the distances and directions listed in this report have been field verified and might not always match those in the EDR report.)

Sites such as TSD facilities, hazardous waste generators, HAZNET, FINDS, SQGs, LQGs, USTs, HIST UST, RCRA violations, and TRIS facilities with toxic chemical releases (generally in accordance with permitting requirements - into the air, water, or land as reported under SARA Title III) use or store hazardous materials and thus may pose a potential problem in the event of a spill or leak. However, unless these sites also appear in an agency list of contaminated sites, there is no evidence of any problems at this time. Therefore, sites on these lists will not be discussed unless on or in close proximity to the Property.

A review of the EDR Radius Map Report indicates that neither the subject property, nor any offsite nearby properties (within 1-mile) were identified in the database. Below is a listing of the databases researched by EDR.

Databases Reviewed	Search Distance (SD)	Number of Sites Within SD
Federal National Priorities List (NPL) Site List	1-Mile	0
Federal Delisted NPL Site List	1-Mile	0
Federal Comprehensive Environmental Response, Compensation, and Liability Information System (CERCLIS)	1/2-Mile	0
Federal CERCLIS No Further Remedial Action Planned (NFRAP) Sites	1/2-Mile	0
Federal RCRA CORRACTS List	1-Mile	0
Federal RCRA non-CORRACTs TSD List	1/2-Mile	0
Federal RCRA Generators List	1/4-Mile	0
Federal Institutional/Engineering Control Registries	1/2-Mile	0
Federal ERNS List	On-Site	0
California and Tribal Lists of NPL Equivalent Hazardous Waste Sites Identified for Investigation and/or Remediation	1-Mile	0
California and Tribal Lists of CERCLIS Equivalent Hazardous Waste Sites Identified for Investigation and/or Remediation	1-Mile	0
California and Tribal Landfills or Solid Waste Facilities List	1/2-Mile	0
California and Tribal Leaking Underground Storage Tank (LUST) Facility List	1/2-Mile	0
California and Tribal Registered Storage Tank Facility List	1/4-Mile	0
California and Tribal Voluntary Cleanup Sites	1/2-Mile	0
Local Brownfields Sites	1/2-Mile	0
Local Landfill/Solid Waste Disposal Sites	On-Site to 1/2-Mile	0
Local List of Hazardous Waste/Contaminated Sites	On-Site to 1-Mile	0
Local List of Registered Storage Tanks	1/4-Mile	0
Local Land Records	On-Site to 1/2-Mile	0
Records of Emergency Release Reports	On-Site	0
Other Ascertainable Records/Cortese	On-Site to 1-Mile	0

11.2 Regulatory Agency Records

11.2.1 San Bernardino County Agricultural Commission¹⁰

The San Bernardino County Agricultural Commissioner's Office maintains records of restricted herbicides and pesticides registered for application to the subject site for a period of 5 years. Since there is no current agricultural production on the subject property, there is no requirement for a Restricted Materials Permit.

11.2.2 Town of Apple Valley Building and Safety Division¹¹

The Town of Apple Valley Building and Safety Division maintains records of building permits. AEC requested records for the subject property on January 24, 2022 and the email response from the Records Management Department on the same day indicates that there are no permits associated with the subject property.

11.2.3 San Bernardino County Fire Department¹²

The San Bernardino County Fire Department (SBCoFD) – Hazardous Materials Division maintains records of hazardous materials releases from underground storage tanks and/or emergency responses. AEC requested records for the subject property on January 24, 2023 and the email response from Ms. Christina Rivera on January 25, 2023 indicates that there are no records regarding the subject property.

11.2.4 Mojave Desert Air Quality Management District¹³

The Mojave Desert Air Quality Management District (MDAQMD) maintains records of Air Discharge permits for facilities located throughout the MDAQMD. AEC searched the online database on January 24, 2023 and did not identify any records for the subject property.

11.2.5 California Department of Conservation – Geologic Energy Management Division (CalGEM)¹⁴

According to the CalGEM (formerly DOGGR) Reference Maps G & K, no oil wells have been drilled at the subject property. Also, the subject property is not within the Administrative Boundary of an Oil or Gas Field.

11.2.6 Lahontan Regional Water Quality Control Board¹⁵

The Lahontan Regional Water Quality Control Board (RWQCB) maintains a database of contaminated groundwater sites (GeoTracker). AEC has accessed GeoTracker to identify if the subject property, or adjoining and/or nearby properties have former or current soil and/or groundwater contamination from leaking underground storage tanks (USTs). AEC's database review on January 24, 2023 indicates the subject property is not listed as a leaking UST or cleanup site. Also, no offsite nearby properties within 1,000-feet were identified in the database.

In addition, prior communication with the RWQCB indicates that the only files available for review at the local RWQCB office can also be found in the GeoTracker database.

11.2.7 Department of Toxic Substances Control¹⁶

The Department of Toxic Substances Control (DTSC) provides access to detailed information on hazardous waste permitted and corrective action facilities, as well as existing site cleanup information through their website EnviroStor. AEC has accessed this database and determined that the subject property is not listed, nor are there any offsite facilities within 1,000-feet of the subject property.

11.2.8 Office of the State Fire Marshal Pipeline Safety Division¹⁷

AEC located the subject Property on the National Pipeline Mapping System and determined that there are no pipelines bordering or traversing the subject property.

12.0 VAPOR ENCROACHMENT SCREENING

ASTM Standard E 2600-15 Standard Guide for Vapor Encroachment Screening on Property Involved in Real Estate Transactions (VES) was used as guidance for conducting a VES for the subject property. The purpose of the screening is to determine whether a Vapor Encroachment Condition (VEC) exists from chemicals of concern (COC) that may migrate as vapors onto a property as a result of contaminated soil and groundwater on or near the subject property. The screening involves a two tiered approach to assessing VEC risk as described below.

12.1 VES Tier I

12.1.1 Search Distance Test/Chemicals of Concern Test

The search distance test is conducted in conjunction with the Phase I ESA using ASTM E1527 and involves a review of the regulatory database report and available historical records to make a determination if any *known or suspect potentially contaminated* properties exist within the Area of Concern (AOC). High risk sites are typically current and former gas stations, former and current dry cleaners, manufactured gas plants, and industrial sites (Brownfields). The AOC is defined by the approximate minimum search distance of 1/3-mile surrounding the target property or 1/10-mile for petroleum hydrocarbon products. Note: the default AOC may be expanded or reduced by AEC using experience and professional judgement based on consideration of groundwater flow direction, subsurface characteristics, surficial features and/or man-made features.

If no known or potentially contaminated sites with Contaminants of Concern (COCs) exist within the AOC, a VEC does not exist and no further inquiry is necessary. If the contamination is evident at the known site, or the potentially contaminated site within the AOC consists of COCs, then a Vapor Encroachment Condition (VEC) exists and Tier II is recommended.

12.2 VES Tier II

12.2.1 Data Collection

Tier II applies numeric screening criteria to existing or newly collected soil, soil gas, and/or groundwater testing results to provide greater certainty to whether or not a VEC exists using non-invasive and invasive data collection. The non-invasive investigation includes review of available regulatory files to identify the source of contamination and the migration pathway of the COC. If this information is not accessible, invasive data collection can be conducted and may include sampling of soil, soil gas, and/or groundwater on the target property, target property boundary, and/or offsite.

12.2.2 Plume Test

The Plume Test assesses whether or not a plume is close enough to the property to result in a VEC using information obtained from non-invasive data collection.

1. Critical Distance Determination – Determine lineal distance from property to edge of plume in any direction (vertical, horizontal, lateral).
2. VEC exists if a plume of volatile organic compounds (VOCs), semi-volatile organic compounds (S-VOCs), or Volatile Inorganic compounds or free petroleum product accumulating above water table within 100-feet of the property or if a plume of dissolved volatile petroleum hydrocarbons within 30-feet of the property.

It is the opinion of AEC that a Vapor Encroachment Condition does not exist within the boundaries of the subject site.

13.0 USER PROVIDED INFORMATION

Specific information provided by the User is discussed below.

13.1 Title Records

A chain-of-title report was provided to AEC for review.

13.2 Environmental Liens or Activity and Use Limitations

No information pertaining to environmental liens or activity/use limitations filed against the Property was provided by the User or identified by AEC during this assessment.

13.3 Specialized Knowledge

The User has provided no historical investigation reports pertaining to the Property and/or the area around the Property.

13.4 Valuation Reduction for Environmental Issues

No information pertaining to Property valuation was provided by the User.

14.0 FINDINGS AND CONCLUSION

On behalf of Covington Investments, LLC (Covington) and its successors and assigns, Advanced Environmental Concepts, Inc. (AEC) performed a Phase I Environmental Site Assessment (ESA) at the 2.08-acre undeveloped property north of Stoddard Wells Road and 0.6-miles east of Interstate 15 (Barstow Freeway) in Apple Valley, California. The site is identified by San Bernardino County Assessor's Parcel Number (APN) 0472-211-03 (2.08-ac) and comprises a small portion of the Southwest Quarter of the Southeast Quarter of the Northeast Quarter of Section 24; Township 6 North, Range 4 West of the San Bernardino Base & Meridian System (SBB&M).

The subject property is bordered to the south by Stoddard Wells Road; the northern, eastern and western boundaries are not defined by an established paved and/or unpaved road. The subject site consists of native desert covered with numerous creosote bushes. A few unpaved trails traverse the site along with an ephemeral drainage associated with the nearby Bell Mountain Wash. Also, AEC observed a small amount of windblown trash scattered across the site.

The ESA process under ASTM Standard 1527 was created to identify *recognized environmental conditions* (RECs) which present a material risk of harm to public health or the environment and generally be the subject of an enforcement action if brought to the attention of appropriate governmental agencies. The ESA process additionally identifies *controlled recognized environmental conditions*, which are specified under ASTM Standard 1527 as a REC resulting from a past release that has been addressed to the satisfaction of the applicable regulatory authority with hazardous substances allowed to remain in place subject to institutional controls; and/or *historical recognized environmental conditions*, i.e. an HREC is defined by ASTM in the E1527-21 standard as "a previous release of hazardous substances or petroleum products affecting the *subject property* that has been addressed to the satisfaction of the applicable regulatory authority or authorities and meeting unrestricted use criteria established by the applicable regulatory authority or authorities without subjecting the *subject property* to any controls (for example, *activity and use limitations* or other *property use limitations*). The descriptive term "recognized environmental condition" means the presence, or likely presence, of any hazardous substances or petroleum products in, at, or on a property due to any release to the environment; under conditions that indicate an existing release, a past release, or a material threat of a release to the environment. In addition, AEC will identify non-ASTM conditions which are considered de minimis and generally do not present a material risk of harm to public health or the environment and would not be the subject of an enforcement action if brought to the attention of an appropriate governmental agency.

The result of this investigation has identified no *de minimis conditions*, no *onsite recognized environmental condition (RECs)*, no *controlled recognized environmental conditions*, and no *onsite historical recognized environmental conditions*.

AEC has conducted this Phase I Environmental Site Assessment at the 2.08-acre undeveloped property north of Stoddard Wells Road and 0.6-miles east of Interstate 15 (Barstow Freeway) in Apple Valley, California (the Property) in conformance with the scope and limitations of ASTM Standard E1527-21. Any exceptions to, or deletions from this practice are described in Section 5.0 of this report. This assessment has revealed no evidence of recognized environmental conditions in connection with the subject property. Therefore, based on the results of our assessment, AEC recommends that no further action is warranted for the subject property.

15.0 REFERENCES

- 1) San Bernardino County Assessor Department; 222 W Hospitality Lane; San Bernardino, CA 92415; (909) 387-8307.
- 2) Geologic Map of California; State of California Resources Agency, Department of Conservation, Division of Mines and Geology.
- 3) United States Geological Survey - Topographic Quadrangle Map Publications (Barstow, Apple Valley North, and Victorville Quadrangles; 7.5- and 15-minute Series).
- 4) Soil Survey of San Bernardino County, California; United States Department of Agriculture, Soil Conservation Service.
- 5) Southern California Edison; P. O. Box 410; Long Beach, California 90802; (310) 491-2391.
- 6) Wetlands Law Tests Government Plan; Gregor I. McGregor, Esq.; Environmental Protection Volume 3, Number 9 - November 1992; Stevens Publishing Corporation; 225 North New Road; Waco, Texas 76710; (817) 776-9000.
- 7) California Statewide Radon Survey Screening Results; State of California Department of Health Services; 601 North 7th Street; Sacramento, California 95814; (916) 322-2040.
- 8) United States Department of Housing and Urban Development (HUD); 1615 West Olympic Boulevard; Los Angeles, California; (213)-251-7001.
- 9) EDR Environmental Data Resources; 6 Armstrong Road; Shelton, Connecticut 06484; (203) 783-0300.
- 10) San Bernardino County Agricultural Commission; 777 E. Rialto Avenue; San Bernardino, CA 92415; (909) 387-2105.
- 11) Town of Apple Valley Building and Safety Division; 14955 Dale Evans Parkway; Apple Valley, California 92307; (760) 240-7000.
- 12) San Bernardino County Fire Department; Hazardous Materials Division, 620 S. E Street; San Bernardino, CA 92415; (909) 386-8468.
- 13) Mojave Desert Air Quality Management District; 14306 Park Avenue; Victorville, California 92392; (760) 245-1661.
- 14) State of California Department of Conservation – Geologic Energy Management Division; District 4; 4800 Stockdale Highway; Bakersfield, California 93309; (805) 322-4031.
- 15) Lahontan Regional Water Quality Control Board; 15095 Amargosa Road, Building 2, Suite 210; Victorville, California 92394; (760) 241-6583.
- 16) Department of Toxic Substances Control; (800) 728-6942; <http://www.envirostor.dtsc.ca.gov/public/>
- 17) Office of the State Fire Marshal Pipeline Safety Division; P.O. Box 944246 Sacramento, California 94244-2460; (916) 445-8477.

16.0 SIGNATURES OF ENVIRONMENTAL PROFESSIONALS


Advanced Environmental Concepts, Inc. appreciates the opportunity to provide our professional assistance to Covington Investments, LLC and its successors and assigns on this project. If you have any questions regarding this assessment or if AEC can be of further service, please call us at (661) 395-1646.

In addition, I declare to the best of my professional knowledge and belief, I meet the definition of Environmental Professional as defined in Section 312.10 of 40 Code of Federal Regulations (CFR) 312. I have the specific qualifications based on education, training, and experience to assess a property of the nature, history, and setting of the subject site. I have developed and performed the all-appropriate inquiries in conformance with the standards and practices set forth in 40 CFR 312.

Sincerely,

Advanced Environmental Concepts, Inc.

This report was prepared by:



April J. Saceaux
Project Manager

This report has been reviewed by:



Jonathan L. Buck
Principal Geologist

2-acres - Apple Valley



17.0 QUALIFICATIONS OF ENVIRONMENTAL PROFESSIONALS

AEC staff is composed of three primary environmental professionals that perform Phase I Environmental Site Assessments on a routine basis. Qualifications profile for these individuals is provided in the following section.

Jonathan L. Buck

Mr. Buck received a Bachelor of Science degree in Geology from the University of California, Santa Barbara, in 1981 and was professionally engaged in the petroleum industry in various capacities through 1985. Mr. Buck joined the environmental industry in 1985 and formed **Advanced Environmental Concepts Inc.** in 1989. Since its inception, **AEC** has been a full service environmental consulting firm specializing in Phase I Environmental Site Assessments, UST programs, and soil and groundwater assessment and cleanup programs. Mr. Buck is a State of California Registered Geologist (#7468) and has performed numerous ESAs on diverse properties throughout California, Arizona, Oregon, and Washington.

April J. Saceaux

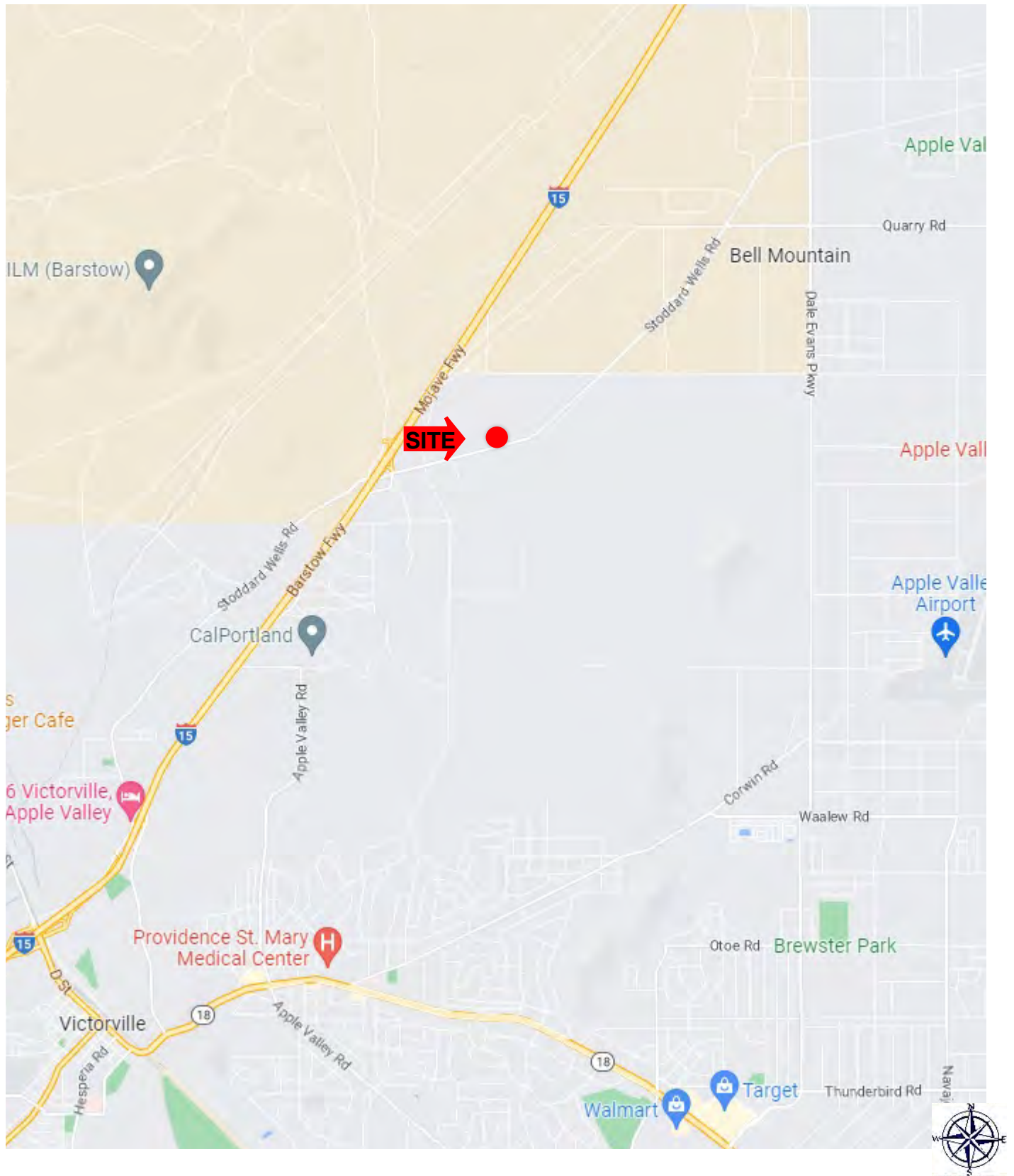
Ms. Saceaux joined AEC in June 2008 and is in her fourteenth year as a Project Manager preparing Environmental Site Assessments under the direct supervision of a California Registered Geologist.

Anthony R. Buck

Anthony Buck has three years of experience as a Project Manager under the direct supervision of a California Registered Geologist. His environmental industry experience entails soil and groundwater characterization studies, removal of soils impacted with petroleum hydrocarbons, groundwater monitoring well construction, sampling and analysis as well as conducting Phase I Environmental Site Assessments.

Appendix A

FIGURES AND SITE PHOTOGRAPHS

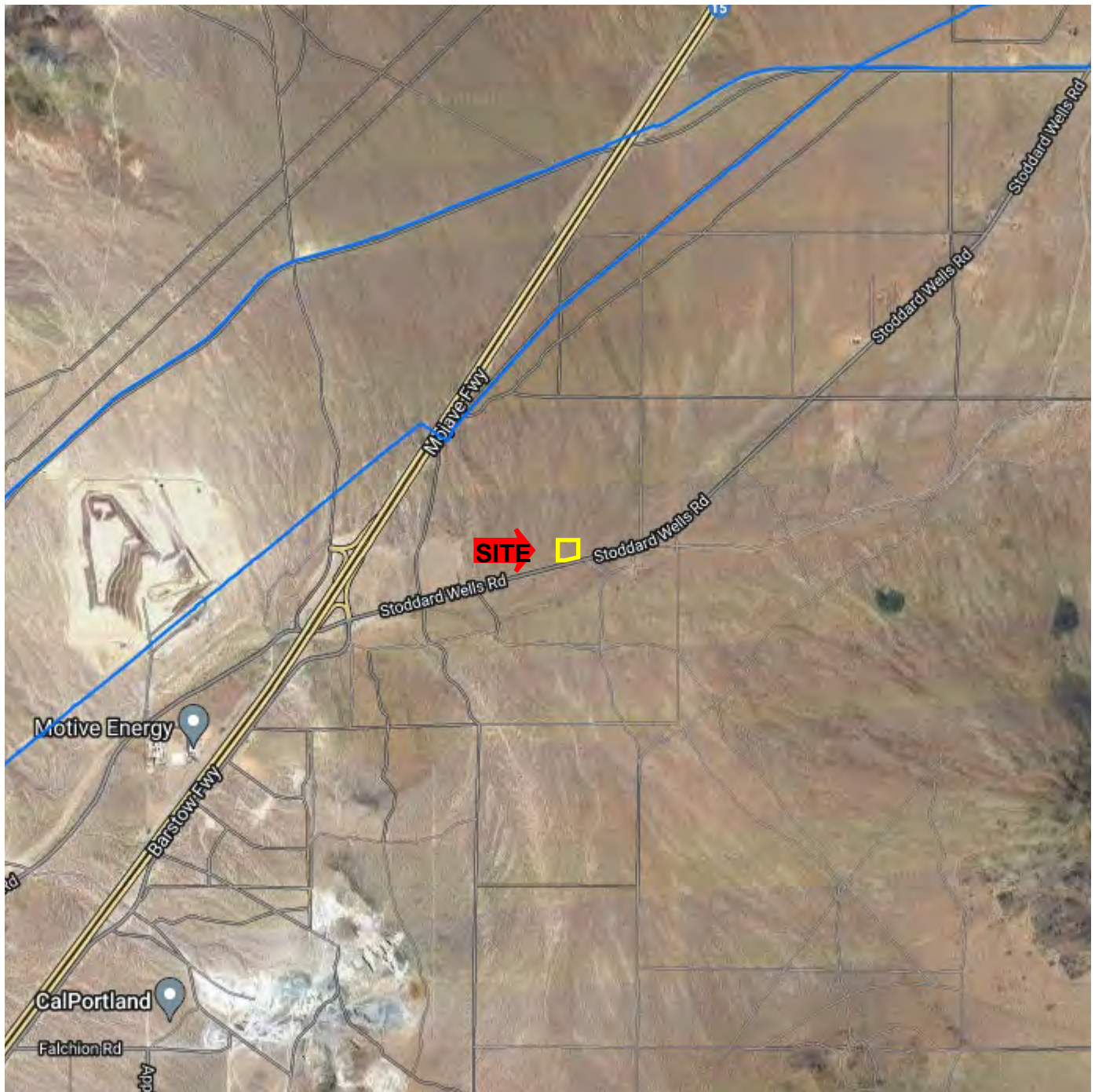


AEC
 ADVANCED ENVIRONMENTAL CONCEPTS INC.
 220 East Truxtun Avenue
 Bakersfield, California 93305
 (661) 395-1646

Site Location Map
2.08-acre Undeveloped Property
North of Stoddard Wells Road and
0.6-miles East of Interstate 15
County of San Bernardino • Apple Valley, California

FIGURE
1





Legend

- Gas Transmission Pipelines
- Hazardous Liquid Pipelines
- Subject Property

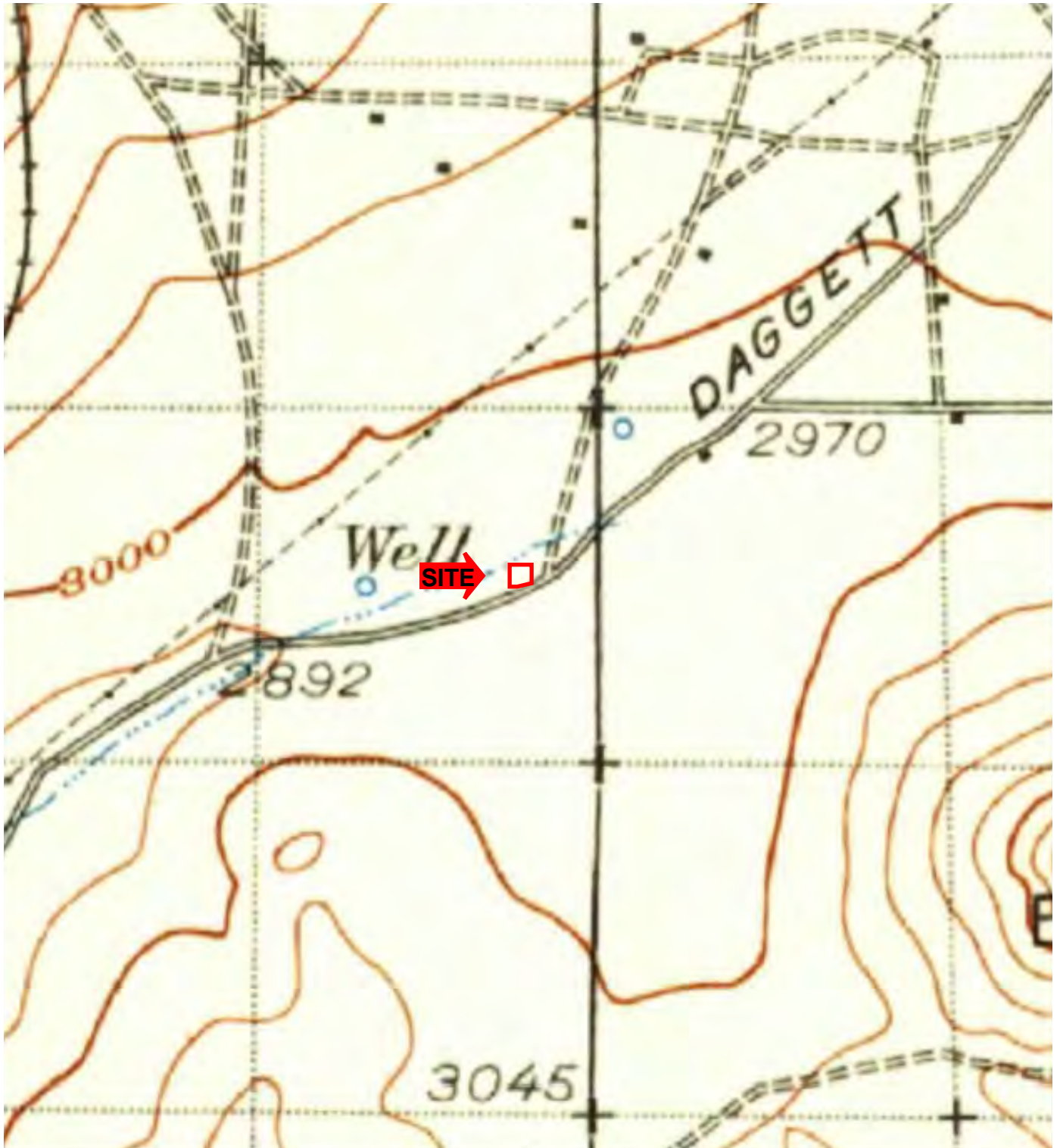


AEC
 — ADVANCED ENVIRONMENTAL CONCEPTS INC. —
 220 East Truxtun Avenue
 Bakersfield, California 93305
 (661) 395-1646

National Pipeline Map
2.08-acre Undeveloped Property
North of Stoddard Wells Road and
0.6-miles East of Interstate 15
County of San Bernardino • Apple Valley, California

FIGURE

4



Scale: 1" = 10,416' Quadrangle: Barstow

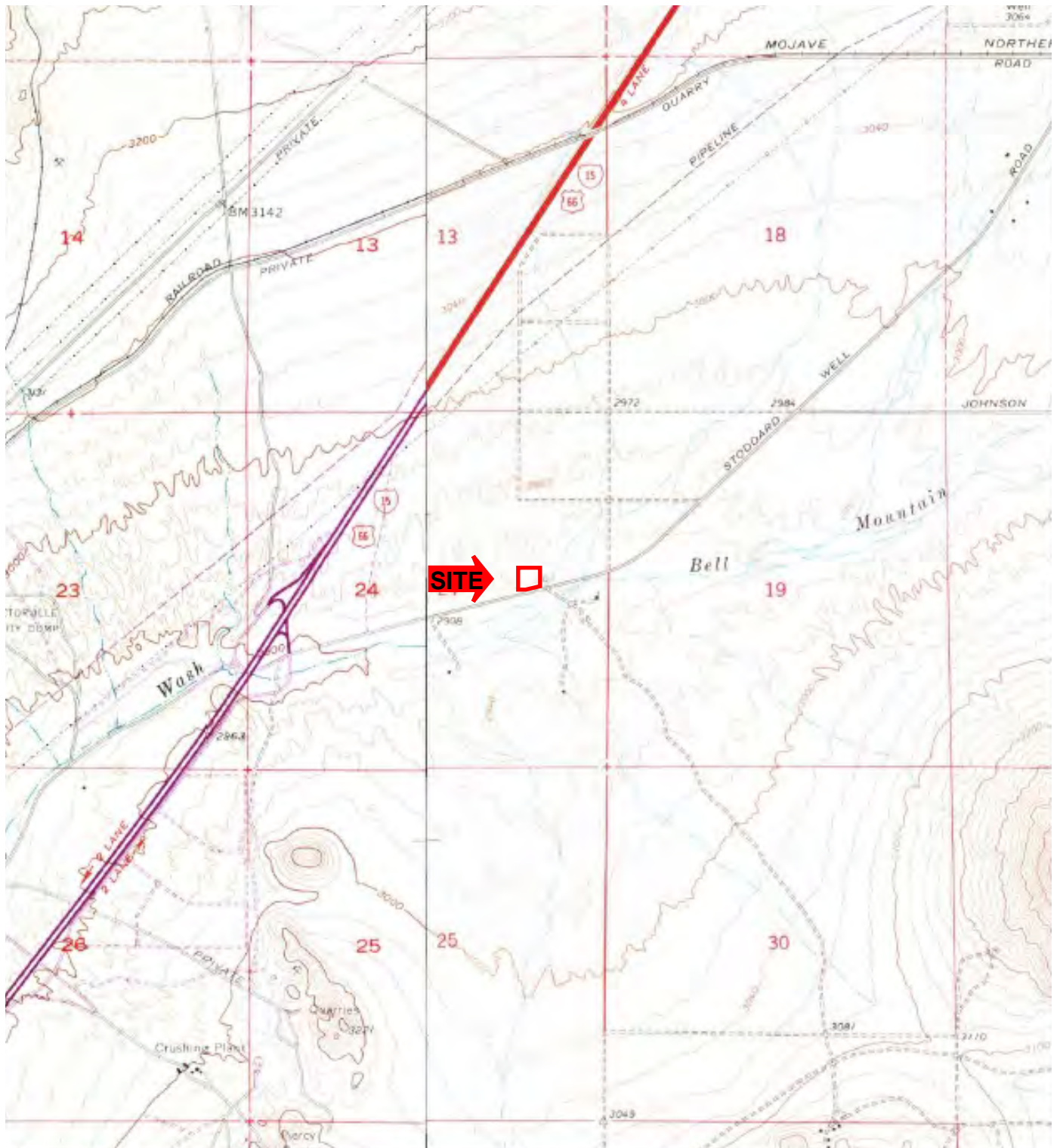


AEC
 -ADVANCED ENVIRONMENTAL CONCEPTS INC.-
 220 East Truxtun Avenue
 Bakersfield, California 93305
 (661) 395-1646

1932 Topographic Map
2.08-acre Undeveloped Property
North of Stoddard Wells Road and
0.6-miles East of Interstate 15
County of San Bernardino • Apple Valley, California

FIGURE

5



Scale: 1" = 2,000'

Quadrangle: Apple Valley North/Victorville

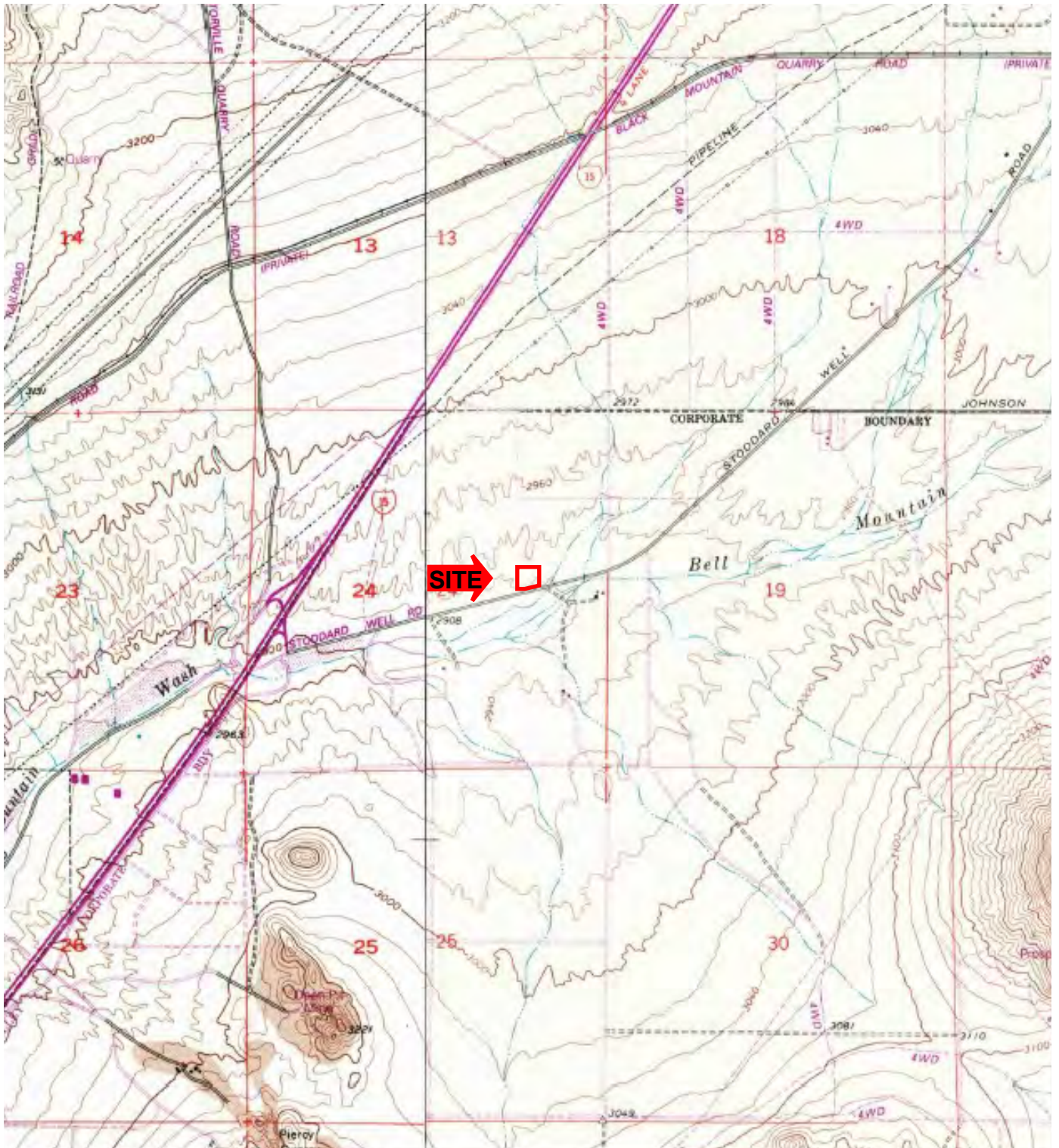


AEC
 ADVANCED ENVIRONMENTAL CONCEPTS INC.
 220 East Truxtun Avenue
 Bakersfield, California 93305
 (661) 395-1646

1968/1970 Topographic Map
2.08-acre Undeveloped Property
North of Stoddard Wells Road and
0.6-miles East of Interstate 15
County of San Bernardino • Apple Valley, California

FIGURE

6



Scale: 1" = 2,000'

Quadrangle: Apple Valley North/Victorville



220 East Truxtun Avenue
Bakersfield, California 93305
(661) 395-1646

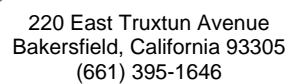
1993 Topographic Map
2.08-acre Undeveloped Property
North of Stoddard Wells Road and
0.6-miles East of Interstate 15
County of San Bernardino • Apple Valley, California

FIGURE

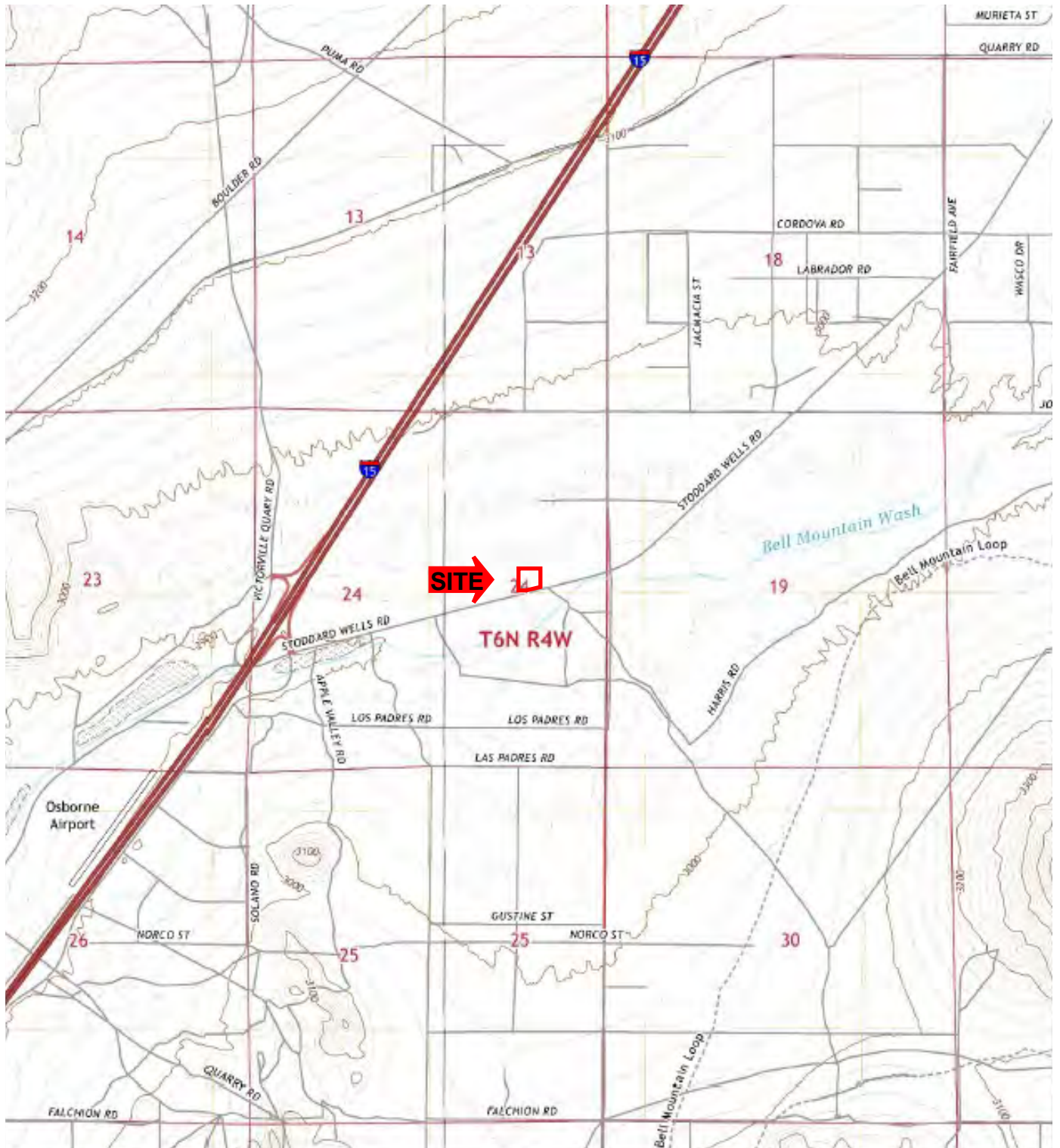
7



Quadrangle: Apple Valley North/Victorville



8



Scale: 1" = 2,000'

Quadrangle: Apple Valley North/Victorville



AEC
 -ADVANCED ENVIRONMENTAL CONCEPTS INC.-
 220 East Truxtun Avenue
 Bakersfield, California 93305
 (661) 395-1646

2018 Topographic Map
2.08-acre Undeveloped Property
North of Stoddard Wells Road and
0.6-miles East of Interstate 15
County of San Bernardino • Apple Valley, California

FIGURE

9



Scale: 1" = 610'

Source: USDA




AEC
-ADVANCED ENVIRONMENTAL CONCEPTS INC-
220 East Truxtun Avenue
Bakersfield, California 93305
(661) 395-1646

1953 Aerial Photograph
2.08-acre Undeveloped Property
North of Stoddard Wells Road and
0.6-miles East of Interstate 15
County of San Bernardino • Apple Valley, California

FIGURE

10



Scale: 1" = 610'

Source: USDA



AEC
-ADVANCED ENVIRONMENTAL CONCEPTS INC-
220 East Truxtun Avenue
Bakersfield, California 93305
(661) 395-1646

1959 Aerial Photograph
2.08-acre Undeveloped Property
North of Stoddard Wells Road and
0.6-miles East of Interstate 15
County of San Bernardino • Apple Valley, California

FIGURE

11



Scale: 1" = 610'

Source: USGS



AEC
—ADVANCED ENVIRONMENTAL CONCEPTS INC.—
220 East Truxtun Avenue
Bakersfield, California 93305
(661) 395-1646

1969 Aerial Photograph
2.08-acre Undeveloped Property
North of Stoddard Wells Road and
0.6-miles East of Interstate 15
County of San Bernardino • Apple Valley, California

FIGURE

12



Scale: 1" = 610'

Source: USGS



AEC
—ADVANCED ENVIRONMENTAL CONCEPTS INC.—
220 East Truxtun Avenue
Bakersfield, California 93305
(661) 395-1646

1975 Aerial Photograph
2.08-acre Undeveloped Property
North of Stoddard Wells Road and
0.6-miles East of Interstate 15
County of San Bernardino • Apple Valley, California

FIGURE

13



Scale: 1" = 610'

Source: USDA



AEC
 -ADVANCED ENVIRONMENTAL CONCEPTS INC -
 220 East Truxtun Avenue
 Bakersfield, California 93305
 (661) 395-1646

1984 Aerial Photograph
2.08-acre Undeveloped Property
North of Stoddard Wells Road and
0.6-miles East of Interstate 15
County of San Bernardino • Apple Valley, California

FIGURE

14



Scale: 1" = 180'

Source: Google



AEC
-ADVANCED ENVIRONMENTAL CONCEPTS INC-
220 East Truxtun Avenue
Bakersfield, California 93305
(661) 395-1646

1994 Aerial Photograph
2.08-acre Undeveloped Property
North of Stoddard Wells Road and
0.6-miles East of Interstate 15
County of San Bernardino • Apple Valley, California

FIGURE

15



Scale: 1" = 180'

Source: Google



AEC
—ADVANCED ENVIRONMENTAL CONCEPTS INC.—
220 East Truxtun Avenue
Bakersfield, California 93305
(661) 395-1646

2003 Aerial Photograph
2.08-acre Undeveloped Property
North of Stoddard Wells Road and
0.6-miles East of Interstate 15
County of San Bernardino • Apple Valley, California

FIGURE

16



Scale: 1" = 180'

Source: Google



AEC
ADVANCED ENVIRONMENTAL CONCEPTS INC.
220 East Truxtun Avenue
Bakersfield, California 93305
(661) 395-1646

2009 Aerial Photograph
2.08-acre Undeveloped Property
North of Stoddard Wells Road and
0.6-miles East of Interstate 15
County of San Bernardino • Apple Valley, California

FIGURE

17



Scale: 1" = 180'

Source: Google



AEC
—ADVANCED ENVIRONMENTAL CONCEPTS INC.—
220 East Truxtun Avenue
Bakersfield, California 93305
(661) 395-1646

2015 Aerial Photograph
2.08-acre Undeveloped Property
North of Stoddard Wells Road and
0.6-miles East of Interstate 15
County of San Bernardino • Apple Valley, California

FIGURE

18



Scale: 1" = 180'

Source: Google



AEC
 -ADVANCED ENVIRONMENTAL CONCEPTS INC-
 220 East Truxtun Avenue
 Bakersfield, California 93305
 (661) 395-1646

2022 Aerial Photograph
2.08-acre Undeveloped Property
North of Stoddard Wells Road and
0.6-miles East of Interstate 15
County of San Bernardino • Apple Valley, California

FIGURE

19

2.08-acre Undeveloped Property
February 3, 2023

1. View north along the east boundary of the subject property from the southeast corner.



2. View west along the south boundary (Stoddard Wells Road) from the southeast corner of the subject property.



2.08-acre Undeveloped Property
February 3, 2023

3. View northwest across the subject property from the southeast corner.



4. View north along the west boundary of the subject property from the southwest corner.



2.08-acre Undeveloped Property
February 3, 2023

5. View east along the north boundary from the northwest corner of the property



6. View south along the east boundary from the northeast corner of the subject property.



2.08-acre Undeveloped Property
February 3, 2023

7. View southwest across the subject property.



8. View west along the north boundary from the northeast corner.



2.08-acre Undeveloped Property
February 3, 2023

9. View of offsite concrete slab that is just east of the subject property.



Appendix B

EDR ENVIRONMENTAL DATABASE SURVEY

2.08-Acre Undeveloped Property

Stoddard Wells Road
Apple Valley, CA 92307

Inquiry Number: 7243039.2s
February 02, 2023

The EDR Radius Map™ Report with GeoCheck®



6 Armstrong Road, 4th floor
Shelton, CT 06484
Toll Free: 800.352.0050
www.edrnet.com

TABLE OF CONTENTS

<u>SECTION</u>	<u>PAGE</u>
Executive Summary	ES1
Overview Map	2
Detail Map	3
Map Findings Summary	4
Map Findings	9
Orphan Summary	10
Government Records Searched/Data Currency Tracking	GR-1
 <u>GEOCHECK ADDENDUM</u>	
Physical Setting Source Addendum	A-1
Physical Setting Source Summary	A-2
Physical Setting SSURGO Soil Map	A-5
Physical Setting Source Map	A-9
Physical Setting Source Map Findings	A-11
Physical Setting Source Records Searched	PSGR-1

Thank you for your business.
Please contact EDR at 1-800-352-0050
with any questions or comments.

Disclaimer - Copyright and Trademark Notice

This Report contains certain information obtained from a variety of public and other sources reasonably available to Environmental Data Resources, LLC. It cannot be concluded from this Report that coverage information for the target and surrounding properties does not exist from other sources. This Report is provided on an "AS IS", "AS AVAILABLE" basis. **NO WARRANTY EXPRESS OR IMPLIED IS MADE WHATSOEVER IN CONNECTION WITH THIS REPORT. ENVIRONMENTAL DATA RESOURCES, LLC AND ITS SUBSIDIARIES, AFFILIATES AND THIRD PARTY SUPPLIERS DISCLAIM ALL WARRANTIES, OF ANY KIND OR NATURE, EXPRESS OR IMPLIED, ARISING OUT OF OR RELATED TO THIS REPORT OR ANY OF THE DATA AND INFORMATION PROVIDED IN THIS REPORT, INCLUDING WITHOUT LIMITATION, ANY WARRANTIES REGARDING ACCURACY, QUALITY, CORRECTNESS, COMPLETENESS, COMPREHENSIVENESS, SUITABILITY, MERCHANTABILITY, FITNESS FOR A PARTICULAR PURPOSE, TITLE, NON-INFRINGEMENT, MISAPPROPRIATION, OR OTHERWISE. ALL RISK IS ASSUMED BY THE USER. IN NO EVENT SHALL ENVIRONMENTAL DATA RESOURCES, LLC OR ITS SUBSIDIARIES, AFFILIATES OR THIRD PARTY SUPPLIERS BE LIABLE TO ANYONE FOR ANY DIRECT, INCIDENTAL, INDIRECT, SPECIAL, CONSEQUENTIAL OR OTHER DAMAGES OF ANY TYPE OR KIND (INCLUDING BUT NOT LIMITED TO LOSS OF PROFITS, LOSS OF USE, OR LOSS OF DATA) INFORMATION PROVIDED IN THIS REPORT.** Any analyses, estimates, ratings, environmental risk levels, or risk codes provided in this Report are provided for illustrative purposes only, and are not intended to provide, nor should they be interpreted as providing any facts regarding, or prediction or forecast of, any environmental risk for any property. Only an assessment performed by a qualified environmental professional can provide findings, opinions or conclusions regarding the environmental risk or conditions in, on or at any property.

Copyright 2023 by Environmental Data Resources, LLC. All rights reserved. Reproduction in any media or format, in whole or in part, of any report or map of Environmental Data Resources, LLC, or its affiliates, is prohibited without prior written permission.

EDR and its logos (including Sanborn and Sanborn Map) are trademarks of Environmental Data Resources, LLC or its affiliates. All other trademarks used herein are the property of their respective owners.

EXECUTIVE SUMMARY

A search of available environmental records was conducted by Environmental Data Resources, Inc (EDR). The report was designed to assist parties seeking to meet the search requirements of EPA's Standards and Practices for All Appropriate Inquiries (40 CFR Part 312), the ASTM Standard Practice for Environmental Site Assessments (E1527-21), the ASTM Standard Practice for Environmental Site Assessments for Forestland or Rural Property (E 2247-16), the ASTM Standard Practice for Limited Environmental Due Diligence: Transaction Screen Process (E 1528-14) or custom requirements developed for the evaluation of environmental risk associated with a parcel of real estate.

TARGET PROPERTY INFORMATION

ADDRESS

STODDARD WELLS ROAD
APPLE VALLEY, CA 92307

COORDINATES

Latitude (North): 34.5941900 - 34° 35' 39.08"
Longitude (West): 117.2456850 - 117° 14' 44.46"
Universal Transverse Mercator: Zone 11
UTM X (Meters): 477470.2
UTM Y (Meters): 3827873.0
Elevation: 2926 ft. above sea level

USGS TOPOGRAPHIC MAP ASSOCIATED WITH TARGET PROPERTY

Target Property Map: 12015943 APPLE VALLEY NORTH, CA
Version Date: 2018

Southwest Map: 12016037 VICTORVILLE, CA
Version Date: 2018

AERIAL PHOTOGRAPHY IN THIS REPORT

Portions of Photo from: 20140527, 20140529
Source: USDA

MAPPED SITES SUMMARY

Target Property Address:
STODDARD WELLS ROAD
APPLE VALLEY, CA 92307

Click on Map ID to see full detail.

MAP ID	SITE NAME	ADDRESS	DATABASE ACRONYMS	RELATIVE ELEVATION	DIST (ft. & mi.) DIRECTION
--------	-----------	---------	-------------------	--------------------	-------------------------------

NO MAPPED SITES FOUND

EXECUTIVE SUMMARY

TARGET PROPERTY SEARCH RESULTS

The target property was not listed in any of the databases searched by EDR.

DATABASES WITH NO MAPPED SITES

No mapped sites were found in EDR's search of available ("reasonably ascertainable ") government records either on the target property or within the search radius around the target property for the following databases:

STANDARD ENVIRONMENTAL RECORDS

Lists of Federal NPL (Superfund) sites

NPL..... National Priority List
Proposed NPL..... Proposed National Priority List Sites
NPL LIENS..... Federal Superfund Liens

Lists of Federal Delisted NPL sites

Delisted NPL..... National Priority List Deletions

Lists of Federal sites subject to CERCLA removals and CERCLA orders

FEDERAL FACILITY..... Federal Facility Site Information listing
SEMS..... Superfund Enterprise Management System

Lists of Federal CERCLA sites with NFRAP

SEMS-ARCHIVE..... Superfund Enterprise Management System Archive

Lists of Federal RCRA facilities undergoing Corrective Action

CORRACTS..... Corrective Action Report

Lists of Federal RCRA TSD facilities

RCRA-TSDF..... RCRA - Treatment, Storage and Disposal

Lists of Federal RCRA generators

RCRA-LQG..... RCRA - Large Quantity Generators
RCRA-SQG..... RCRA - Small Quantity Generators
RCRA-VSQG..... RCRA - Very Small Quantity Generators (Formerly Conditionally Exempt Small Quantity Generators)

Federal institutional controls / engineering controls registries

LUCIS..... Land Use Control Information System

EXECUTIVE SUMMARY

US ENG CONTROLS..... Engineering Controls Sites List
US INST CONTROLS..... Institutional Controls Sites List

Federal ERNS list

ERNS..... Emergency Response Notification System

Lists of state- and tribal (Superfund) equivalent sites

RESPONSE..... State Response Sites

Lists of state- and tribal hazardous waste facilities

ENVIROSTOR..... EnviroStor Database

Lists of state and tribal landfills and solid waste disposal facilities

SWF/LF..... Solid Waste Information System

Lists of state and tribal leaking storage tanks

LUST..... Geotracker's Leaking Underground Fuel Tank Report
INDIAN LUST..... Leaking Underground Storage Tanks on Indian Land
CPS-SLIC..... Statewide SLIC Cases

Lists of state and tribal registered storage tanks

FEMA UST..... Underground Storage Tank Listing
UST..... Active UST Facilities
AST..... Aboveground Petroleum Storage Tank Facilities
INDIAN UST..... Underground Storage Tanks on Indian Land

Lists of state and tribal voluntary cleanup sites

VCP..... Voluntary Cleanup Program Properties
INDIAN VCP..... Voluntary Cleanup Priority Listing

Lists of state and tribal brownfield sites

BROWNFIELDS..... Considered Brownfields Sites Listing

ADDITIONAL ENVIRONMENTAL RECORDS

Local Brownfield lists

US BROWNFIELDS..... A Listing of Brownfields Sites

Local Lists of Landfill / Solid Waste Disposal Sites

WMUDS/SWAT..... Waste Management Unit Database
SWRCY..... Recycler Database
HAULERS..... Registered Waste Tire Haulers Listing
INDIAN ODI..... Report on the Status of Open Dumps on Indian Lands
ODI..... Open Dump Inventory

EXECUTIVE SUMMARY

DEBRIS REGION 9..... Torres Martinez Reservation Illegal Dump Site Locations
IHS OPEN DUMPS..... Open Dumps on Indian Land

Local Lists of Hazardous waste / Contaminated Sites

US HIST CDL..... Delisted National Clandestine Laboratory Register
HIST Cal-Sites..... Historical Calsites Database
SCH..... School Property Evaluation Program
CDL..... Clandestine Drug Labs
CERS HAZ WASTE..... CERS HAZ WASTE
Toxic Pits..... Toxic Pits Cleanup Act Sites
US CDL..... National Clandestine Laboratory Register

Local Lists of Registered Storage Tanks

SWEEPS UST..... SWEEPS UST Listing
HIST UST..... Hazardous Substance Storage Container Database
CERS TANKS..... California Environmental Reporting System (CERS) Tanks
CA FID UST..... Facility Inventory Database

Local Land Records

LIENS..... Environmental Liens Listing
LIENS 2..... CERCLA Lien Information
DEED..... Deed Restriction Listing

Records of Emergency Release Reports

HMIRS..... Hazardous Materials Information Reporting System
CHMIRS..... California Hazardous Material Incident Report System
LDS..... Land Disposal Sites Listing
MCS..... Military Cleanup Sites Listing
SPILLS 90..... SPILLS 90 data from FirstSearch

Other Ascertainable Records

RCRA NonGen / NLR..... RCRA - Non Generators / No Longer Regulated
FUDS..... Formerly Used Defense Sites
DOD..... Department of Defense Sites
SCRD DRYCLEANERS..... State Coalition for Remediation of Drycleaners Listing
US FIN ASSUR..... Financial Assurance Information
EPA WATCH LIST..... EPA WATCH LIST
2020 COR ACTION..... 2020 Corrective Action Program List
TSCA..... Toxic Substances Control Act
TRIS..... Toxic Chemical Release Inventory System
SSTS..... Section 7 Tracking Systems
ROD..... Records Of Decision
RMP..... Risk Management Plans
RAATS..... RCRA Administrative Action Tracking System
PRP..... Potentially Responsible Parties
PADS..... PCB Activity Database System
ICIS..... Integrated Compliance Information System
FTTS..... FIFRA/ TSCA Tracking System - FIFRA (Federal Insecticide, Fungicide, & Rodenticide Act)/TSCA (Toxic Substances Control Act)
MLTS..... Material Licensing Tracking System

EXECUTIVE SUMMARY

COAL ASH DOE.....	Steam-Electric Plant Operation Data
COAL ASH EPA.....	Coal Combustion Residues Surface Impoundments List
PCB TRANSFORMER.....	PCB Transformer Registration Database
RADINFO.....	Radiation Information Database
HIST FTTS.....	FIFRA/TSCA Tracking System Administrative Case Listing
DOT OPS.....	Incident and Accident Data
CONSENT.....	Superfund (CERCLA) Consent Decrees
INDIAN RESERV.....	Indian Reservations
FUSRAP.....	Formerly Utilized Sites Remedial Action Program
UMTRA.....	Uranium Mill Tailings Sites
LEAD SMELTERS.....	Lead Smelter Sites
US AIRS.....	Aerometric Information Retrieval System Facility Subsystem
US MINES.....	Mines Master Index File
ABANDONED MINES.....	Abandoned Mines
FINDS.....	Facility Index System/Facility Registry System
UXO.....	Unexploded Ordnance Sites
DOCKET HWC.....	Hazardous Waste Compliance Docket Listing
ECHO.....	Enforcement & Compliance History Information
FUELS PROGRAM.....	EPA Fuels Program Registered Listing
PFAS NPL.....	Superfund Sites with PFAS Detections Information
PFAS FEDERAL SITES.....	Federal Sites PFAS Information
PFAS TSCA.....	PFAS Manufacture and Imports Information
PFAS RCRA MANIFEST.....	PFAS Transfers Identified In the RCRA Database Listing
PFAS ATSDR.....	PFAS Contamination Site Location Listing
PFAS WQP.....	Ambient Environmental Sampling for PFAS
PFAS NPDES.....	Clean Water Act Discharge Monitoring Information
PFAS ECHO.....	Facilities in Industries that May Be Handling PFAS Listing
PFAS ECHO FIRE TRAINING.....	Facilities in Industries that May Be Handling PFAS Listing
PFAS PART 139 AIRPORT.....	All Certified Part 139 Airports PFAS Information Listing
AQUEOUS FOAM NRC.....	Aqueous Foam Related Incidents Listing
PFAS.....	PFAS Contamination Site Location Listing
AQUEOUS FOAM.....	Former Fire Training Facility Assessments Listing
CA BOND EXP. PLAN.....	Bond Expenditure Plan
Cortese.....	"Cortese" Hazardous Waste & Substances Sites List
CUPA Listings.....	CUPA Resources List
DRYCLEANERS.....	Cleaner Facilities
EMI.....	Emissions Inventory Data
ENF.....	Enforcement Action Listing
Financial Assurance.....	Financial Assurance Information Listing
ICE.....	ICE
HIST CORTESE.....	Hazardous Waste & Substance Site List
HWP.....	EnviroStor Permitted Facilities Listing
HWT.....	Registered Hazardous Waste Transporter Database
HAZNET.....	Facility and Manifest Data
MINES.....	Mines Site Location Listing
MWMP.....	Medical Waste Management Program Listing
NPDES.....	NPDES Permits Listing
San Bern. Co. Permit.....	Hazardous Material Permits
PEST LIC.....	Pesticide Regulation Licenses Listing
PROC.....	Certified Processors Database
Notify 65.....	Proposition 65 Records
UIC.....	UIC Listing
UIC GEO.....	UIC GEO (GEOTRACKER)
WASTEWATER PITS.....	Oil Wastewater Pits Listing
WDS.....	Waste Discharge System

EXECUTIVE SUMMARY

WIP.....	Well Investigation Program Case List
MILITARY PRIV SITES.....	MILITARY PRIV SITES (GEOTRACKER)
PROJECT.....	PROJECT (GEOTRACKER)
WDR.....	Waste Discharge Requirements Listing
CIWQS.....	California Integrated Water Quality System
CERS.....	CERS
NON-CASE INFO.....	NON-CASE INFO (GEOTRACKER)
OTHER OIL GAS.....	OTHER OIL & GAS (GEOTRACKER)
PROD WATER PONDS.....	PROD WATER PONDS (GEOTRACKER)
SAMPLING POINT.....	SAMPLING POINT (GEOTRACKER)
WELL STIM PROJ.....	Well Stimulation Project (GEOTRACKER)
MINES MRDS.....	Mineral Resources Data System
HWTS.....	Hazardous Waste Tracking System

EDR HIGH RISK HISTORICAL RECORDS

EDR Exclusive Records

EDR MGP.....	EDR Proprietary Manufactured Gas Plants
EDR Hist Auto.....	EDR Exclusive Historical Auto Stations
EDR Hist Cleaner.....	EDR Exclusive Historical Cleaners

EDR RECOVERED GOVERNMENT ARCHIVES

Exclusive Recovered Govt. Archives

RGA LF.....	Recovered Government Archive Solid Waste Facilities List
RGA LUST.....	Recovered Government Archive Leaking Underground Storage Tank

SURROUNDING SITES: SEARCH RESULTS

Surrounding sites were not identified.

Unmappable (orphan) sites are not considered in the foregoing analysis.

EXECUTIVE SUMMARY

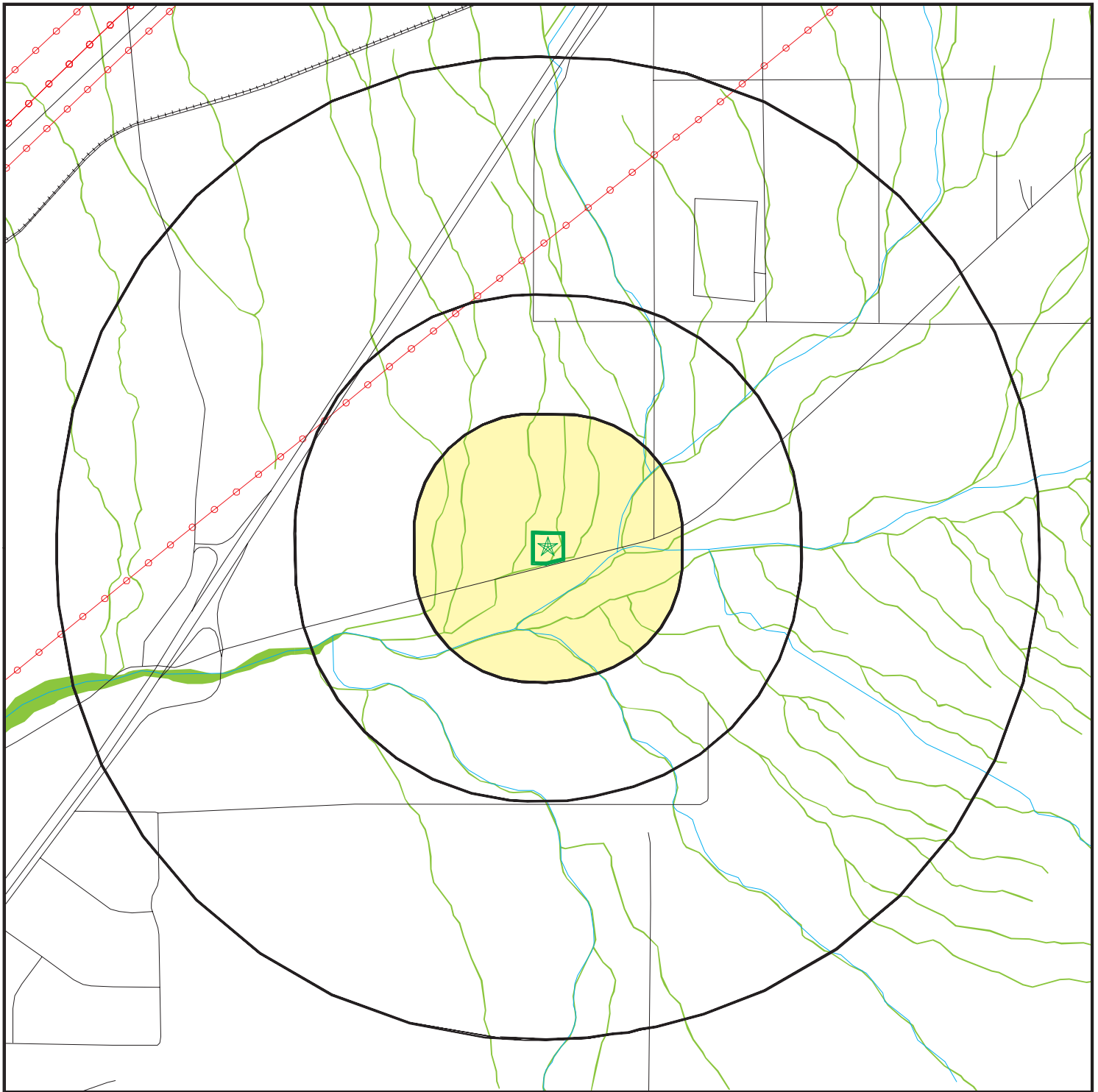
Due to poor or inadequate address information, the following sites were not mapped. Count: 1 records.

Site Name

Database(s)

CDL

OVERVIEW MAP - 7243039.2S



- | | | |
|---|---|--------------------------|
| <p> Target Property</p> <p> Sites at elevations higher than or equal to the target property</p> <p> Sites at elevations lower than the target property</p> <p> Manufactured Gas Plants</p> <p> National Priority List Sites</p> <p> Dept. Defense Sites</p> | <p> Indian Reservations BIA</p> <p> Power transmission lines</p> <p> Special Flood Hazard Area (1%)</p> <p> 0.2% Annual Chance Flood Hazard</p> <p> National Wetland Inventory</p> <p> State Wetlands</p> | <p> Areas of Concern</p> |
|---|---|--------------------------|

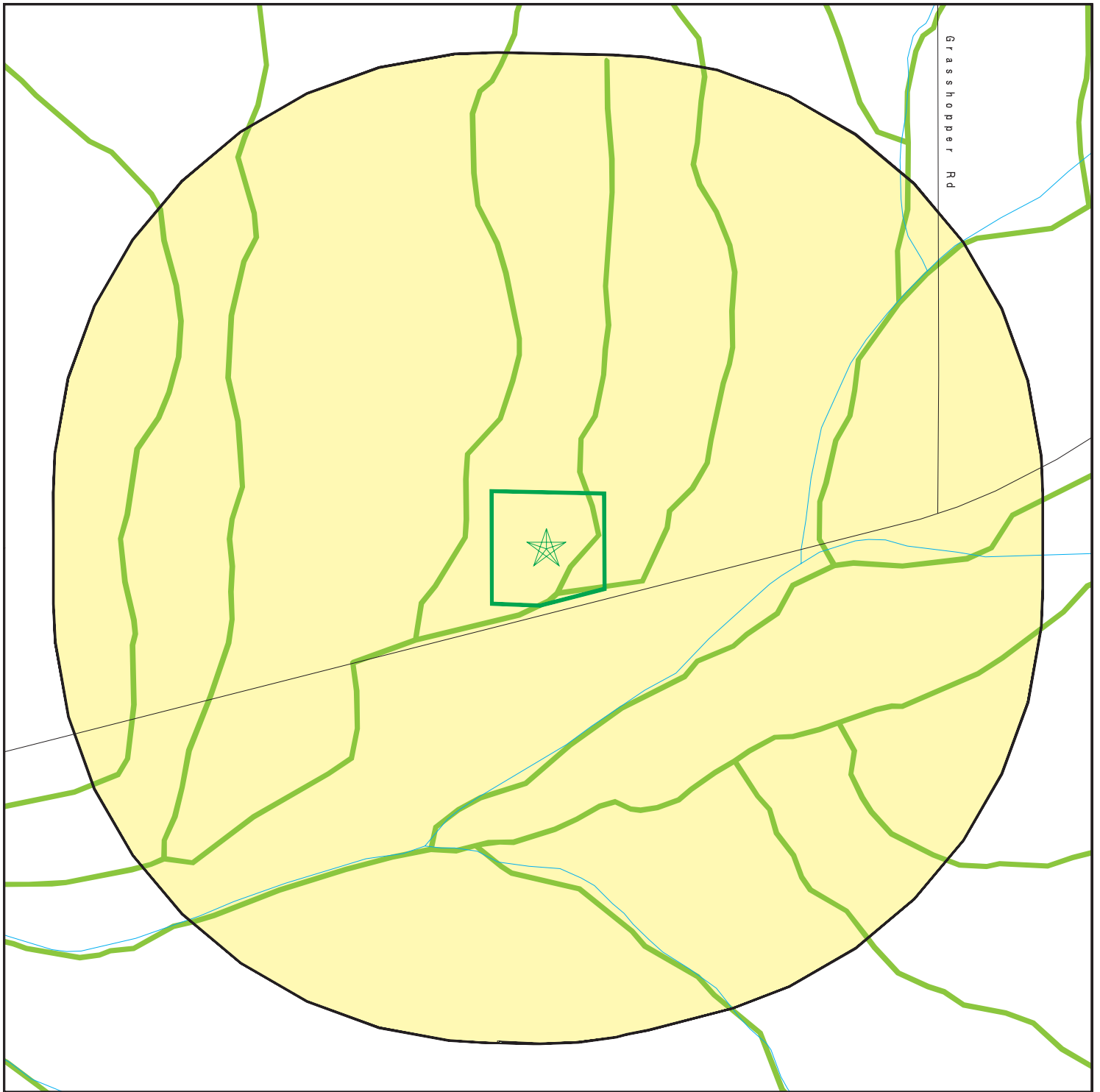









This report includes Interactive Map Layers to display and/or hide map information. The legend includes only those icons for the default map view.

SITE NAME: 2.08-Acre Undeveloped Property
 ADDRESS: Stoddard Wells Road
 Apple Valley CA 92307
 LAT/LONG: 34.59419 / 117.245685


CLIENT: Advanced Env. Concepts
 CONTACT: Vanessa Radsick
 INQUIRY #: 7243039.2s
 DATE: February 02, 2023 7:36 pm

DETAIL MAP - 7243039.2S



-  Target Property
-  Sites at elevations higher than or equal to the target property
-  Sites at elevations lower than the target property
-  Manufactured Gas Plants
-  Sensitive Receptors
-  National Priority List Sites
-  Dept. Defense Sites

-  Indian Reservations BIA
-  Special Flood Hazard Area (1%)
-  0.2% Annual Chance Flood Hazard
-  National Wetland Inventory
-  State Wetlands

-  Areas of Concern

This report includes Interactive Map Layers to display and/or hide map information. The legend includes only those icons for the default map view.

SITE NAME: 2.08-Acre Undeveloped Property
 ADDRESS: Stoddard Wells Road
 Apple Valley CA 92307
 LAT/LONG: 34.59419 / 117.245685

CLIENT: Advanced Env. Concepts
 CONTACT: Vanessa Radsick
 INQUIRY #: 7243039.2s
 DATE: February 02, 2023 7:38 pm

MAP FINDINGS SUMMARY

Database	Search Distance (Miles)	Target Property	< 1/8	1/8 - 1/4	1/4 - 1/2	1/2 - 1	> 1	Total Plotted
STANDARD ENVIRONMENTAL RECORDS								
<i>Lists of Federal NPL (Superfund) sites</i>								
NPL	1.000		0	0	0	0	NR	0
Proposed NPL	1.000		0	0	0	0	NR	0
NPL LIENS	1.000		0	0	0	0	NR	0
<i>Lists of Federal Delisted NPL sites</i>								
Delisted NPL	1.000		0	0	0	0	NR	0
<i>Lists of Federal sites subject to CERCLA removals and CERCLA orders</i>								
FEDERAL FACILITY	0.500		0	0	0	NR	NR	0
SEMS	0.500		0	0	0	NR	NR	0
<i>Lists of Federal CERCLA sites with NFRAP</i>								
SEMS-ARCHIVE	0.500		0	0	0	NR	NR	0
<i>Lists of Federal RCRA facilities undergoing Corrective Action</i>								
CORRACTS	1.000		0	0	0	0	NR	0
<i>Lists of Federal RCRA TSD facilities</i>								
RCRA-TSDF	0.500		0	0	0	NR	NR	0
<i>Lists of Federal RCRA generators</i>								
RCRA-LQG	0.250		0	0	NR	NR	NR	0
RCRA-SQG	0.250		0	0	NR	NR	NR	0
RCRA-VSQG	0.250		0	0	NR	NR	NR	0
<i>Federal institutional controls / engineering controls registries</i>								
LUCIS	0.500		0	0	0	NR	NR	0
US ENG CONTROLS	0.500		0	0	0	NR	NR	0
US INST CONTROLS	0.500		0	0	0	NR	NR	0
<i>Federal ERNS list</i>								
ERNS	0.001		0	NR	NR	NR	NR	0
<i>Lists of state- and tribal (Superfund) equivalent sites</i>								
RESPONSE	1.000		0	0	0	0	NR	0
<i>Lists of state- and tribal hazardous waste facilities</i>								
ENVIROSTOR	1.000		0	0	0	0	NR	0
<i>Lists of state and tribal landfills and solid waste disposal facilities</i>								
SWF/LF	0.500		0	0	0	NR	NR	0

MAP FINDINGS SUMMARY

Database	Search Distance (Miles)	Target Property	< 1/8	1/8 - 1/4	1/4 - 1/2	1/2 - 1	> 1	Total Plotted
<i>Lists of state and tribal leaking storage tanks</i>								
LUST	0.500		0	0	0	NR	NR	0
INDIAN LUST	0.500		0	0	0	NR	NR	0
CPS-SLIC	0.500		0	0	0	NR	NR	0
<i>Lists of state and tribal registered storage tanks</i>								
FEMA UST	0.250		0	0	NR	NR	NR	0
UST	0.250		0	0	NR	NR	NR	0
AST	0.250		0	0	NR	NR	NR	0
INDIAN UST	0.250		0	0	NR	NR	NR	0
<i>Lists of state and tribal voluntary cleanup sites</i>								
VCP	0.500		0	0	0	NR	NR	0
INDIAN VCP	0.500		0	0	0	NR	NR	0
<i>Lists of state and tribal brownfield sites</i>								
BROWNFIELDS	0.500		0	0	0	NR	NR	0
<u>ADDITIONAL ENVIRONMENTAL RECORDS</u>								
<i>Local Brownfield lists</i>								
US BROWNFIELDS	0.500		0	0	0	NR	NR	0
<i>Local Lists of Landfill / Solid Waste Disposal Sites</i>								
WMUDS/SWAT	0.500		0	0	0	NR	NR	0
SWRCY	0.500		0	0	0	NR	NR	0
HAULERS	0.001		0	NR	NR	NR	NR	0
INDIAN ODI	0.500		0	0	0	NR	NR	0
ODI	0.500		0	0	0	NR	NR	0
DEBRIS REGION 9	0.500		0	0	0	NR	NR	0
IHS OPEN DUMPS	0.500		0	0	0	NR	NR	0
<i>Local Lists of Hazardous waste / Contaminated Sites</i>								
US HIST CDL	0.001		0	NR	NR	NR	NR	0
HIST Cal-Sites	1.000		0	0	0	0	NR	0
SCH	0.250		0	0	NR	NR	NR	0
CDL	0.001		0	NR	NR	NR	NR	0
CERS HAZ WASTE	0.250		0	0	NR	NR	NR	0
Toxic Pits	1.000		0	0	0	0	NR	0
US CDL	0.001		0	NR	NR	NR	NR	0
<i>Local Lists of Registered Storage Tanks</i>								
SWEEPS UST	0.250		0	0	NR	NR	NR	0
HIST UST	0.250		0	0	NR	NR	NR	0
CERS TANKS	0.250		0	0	NR	NR	NR	0
CA FID UST	0.250		0	0	NR	NR	NR	0
<i>Local Land Records</i>								
LIENS	0.001		0	NR	NR	NR	NR	0

MAP FINDINGS SUMMARY

Database	Search Distance (Miles)	Target Property	< 1/8	1/8 - 1/4	1/4 - 1/2	1/2 - 1	> 1	Total Plotted
LIENS 2	0.001		0	NR	NR	NR	NR	0
DEED	0.500		0	0	0	NR	NR	0
Records of Emergency Release Reports								
HMIRS	0.001		0	NR	NR	NR	NR	0
CHMIRS	0.001		0	NR	NR	NR	NR	0
LDS	0.001		0	NR	NR	NR	NR	0
MCS	0.001		0	NR	NR	NR	NR	0
SPILLS 90	0.001		0	NR	NR	NR	NR	0
Other Ascertainable Records								
RCRA NonGen / NLR	0.250		0	0	NR	NR	NR	0
FUDS	1.000		0	0	0	0	NR	0
DOD	1.000		0	0	0	0	NR	0
SCRD DRYCLEANERS	0.500		0	0	0	NR	NR	0
US FIN ASSUR	0.001		0	NR	NR	NR	NR	0
EPA WATCH LIST	0.001		0	NR	NR	NR	NR	0
2020 COR ACTION	0.250		0	0	NR	NR	NR	0
TSCA	0.001		0	NR	NR	NR	NR	0
TRIS	0.001		0	NR	NR	NR	NR	0
SSTS	0.001		0	NR	NR	NR	NR	0
ROD	1.000		0	0	0	0	NR	0
RMP	0.001		0	NR	NR	NR	NR	0
RAATS	0.001		0	NR	NR	NR	NR	0
PRP	0.001		0	NR	NR	NR	NR	0
PADS	0.001		0	NR	NR	NR	NR	0
ICIS	0.001		0	NR	NR	NR	NR	0
FTTS	0.001		0	NR	NR	NR	NR	0
MLTS	0.001		0	NR	NR	NR	NR	0
COAL ASH DOE	0.001		0	NR	NR	NR	NR	0
COAL ASH EPA	0.500		0	0	0	NR	NR	0
PCB TRANSFORMER	0.001		0	NR	NR	NR	NR	0
RADINFO	0.001		0	NR	NR	NR	NR	0
HIST FTTS	0.001		0	NR	NR	NR	NR	0
DOT OPS	0.001		0	NR	NR	NR	NR	0
CONSENT	1.000		0	0	0	0	NR	0
INDIAN RESERV	1.000		0	0	0	0	NR	0
FUSRAP	1.000		0	0	0	0	NR	0
UMTRA	0.500		0	0	0	NR	NR	0
LEAD SMELTERS	0.001		0	NR	NR	NR	NR	0
US AIRS	0.001		0	NR	NR	NR	NR	0
US MINES	0.250		0	0	NR	NR	NR	0
ABANDONED MINES	0.250		0	0	NR	NR	NR	0
FINDS	0.001		0	NR	NR	NR	NR	0
UXO	1.000		0	0	0	0	NR	0
DOCKET HWC	0.001		0	NR	NR	NR	NR	0
ECHO	0.001		0	NR	NR	NR	NR	0
FUELS PROGRAM	0.250		0	0	NR	NR	NR	0
PFAS NPL	0.250		0	0	NR	NR	NR	0
PFAS FEDERAL SITES	0.250		0	0	NR	NR	NR	0
PFAS TSCA	0.250		0	0	NR	NR	NR	0

MAP FINDINGS SUMMARY

Database	Search Distance (Miles)	Target Property	< 1/8	1/8 - 1/4	1/4 - 1/2	1/2 - 1	> 1	Total Plotted
PFAS RCRA MANIFEST	0.250		0	0	NR	NR	NR	0
PFAS ATSDR	0.250		0	0	NR	NR	NR	0
PFAS WQP	0.250		0	0	NR	NR	NR	0
PFAS NPDES	0.250		0	0	NR	NR	NR	0
PFAS ECHO	0.250		0	0	NR	NR	NR	0
PFAS ECHO FIRE TRAINING	0.250		0	0	NR	NR	NR	0
PFAS PART 139 AIRPORT	0.250		0	0	NR	NR	NR	0
AQUEOUS FOAM NRC	0.250		0	0	NR	NR	NR	0
PFAS	0.250		0	0	NR	NR	NR	0
AQUEOUS FOAM	TP		NR	NR	NR	NR	NR	0
CA BOND EXP. PLAN	1.000		0	0	0	0	NR	0
Cortese	0.500		0	0	0	NR	NR	0
CUPA Listings	0.250		0	0	NR	NR	NR	0
DRYCLEANERS	0.250		0	0	NR	NR	NR	0
EMI	0.001		0	NR	NR	NR	NR	0
ENF	0.001		0	NR	NR	NR	NR	0
Financial Assurance	0.001		0	NR	NR	NR	NR	0
ICE	0.001		0	NR	NR	NR	NR	0
HIST CORTESE	0.500		0	0	0	NR	NR	0
HWP	1.000		0	0	0	0	NR	0
HWT	0.250		0	0	NR	NR	NR	0
HAZNET	0.001		0	NR	NR	NR	NR	0
MINES	0.250		0	0	NR	NR	NR	0
MWMP	0.250		0	0	NR	NR	NR	0
NPDES	0.001		0	NR	NR	NR	NR	0
San Bern. Co. Permit	0.250		0	0	NR	NR	NR	0
PEST LIC	0.001		0	NR	NR	NR	NR	0
PROC	0.500		0	0	0	NR	NR	0
Notify 65	1.000		0	0	0	0	NR	0
UIC	0.001		0	NR	NR	NR	NR	0
UIC GEO	0.001		0	NR	NR	NR	NR	0
WASTEWATER PITS	0.500		0	0	0	NR	NR	0
WDS	0.001		0	NR	NR	NR	NR	0
WIP	0.250		0	0	NR	NR	NR	0
MILITARY PRIV SITES	0.001		0	NR	NR	NR	NR	0
PROJECT	0.001		0	NR	NR	NR	NR	0
WDR	0.001		0	NR	NR	NR	NR	0
CIWQS	0.001		0	NR	NR	NR	NR	0
CERS	0.001		0	NR	NR	NR	NR	0
NON-CASE INFO	0.001		0	NR	NR	NR	NR	0
OTHER OIL GAS	0.001		0	NR	NR	NR	NR	0
PROD WATER PONDS	0.001		0	NR	NR	NR	NR	0
SAMPLING POINT	0.001		0	NR	NR	NR	NR	0
WELL STIM PROJ	0.001		0	NR	NR	NR	NR	0
MINES MRDS	0.001		0	NR	NR	NR	NR	0
HWTS	TP		NR	NR	NR	NR	NR	0

EDR HIGH RISK HISTORICAL RECORDS

EDR Exclusive Records

EDR MGP	1.000		0	0	0	0	NR	0
---------	-------	--	---	---	---	---	----	---

MAP FINDINGS SUMMARY

Database	Search Distance (Miles)	Target Property	< 1/8	1/8 - 1/4	1/4 - 1/2	1/2 - 1	> 1	Total Plotted
EDR Hist Auto	0.125		0	NR	NR	NR	NR	0
EDR Hist Cleaner	0.125		0	NR	NR	NR	NR	0
<u>EDR RECOVERED GOVERNMENT ARCHIVES</u>								
<i>Exclusive Recovered Govt. Archives</i>								
RGA LF	0.001		0	NR	NR	NR	NR	0
RGA LUST	0.001		0	NR	NR	NR	NR	0
- Totals --		0	0	0	0	0	0	0

NOTES:

TP = Target Property

NR = Not Requested at this Search Distance

Sites may be listed in more than one database

Map ID
Direction
Distance
Elevation

MAP FINDINGS

Site

Database(s)

EDR ID Number
EPA ID Number

NO SITES FOUND

Count: 1 records.

ORPHAN SUMMARY

City	EDR ID	Site Name	Site Address	Zip	Database(s)
APPLE VALLEY	S107539538		NEAR STODDARD WELLS & CENTRAL	92307	CDL

GOVERNMENT RECORDS SEARCHED / DATA CURRENCY TRACKING

To maintain currency of the following federal and state databases, EDR contacts the appropriate governmental agency on a monthly or quarterly basis, as required.

Number of Days to Update: Provides confirmation that EDR is reporting records that have been updated within 90 days from the date the government agency made the information available to the public.

STANDARD ENVIRONMENTAL RECORDS

Lists of Federal NPL (Superfund) sites

NPL: National Priority List

National Priorities List (Superfund). The NPL is a subset of CERCLIS and identifies over 1,200 sites for priority cleanup under the Superfund Program. NPL sites may encompass relatively large areas. As such, EDR provides polygon coverage for over 1,000 NPL site boundaries produced by EPA's Environmental Photographic Interpretation Center (EPIC) and regional EPA offices.

Date of Government Version: 10/27/2022	Source: EPA
Date Data Arrived at EDR: 11/01/2022	Telephone: N/A
Date Made Active in Reports: 11/15/2022	Last EDR Contact: 01/03/2023
Number of Days to Update: 14	Next Scheduled EDR Contact: 04/10/2023
	Data Release Frequency: Quarterly

NPL Site Boundaries

Sources:

EPA's Environmental Photographic Interpretation Center (EPIC)
Telephone: 202-564-7333

EPA Region 1
Telephone 617-918-1143

EPA Region 6
Telephone: 214-655-6659

EPA Region 3
Telephone 215-814-5418

EPA Region 7
Telephone: 913-551-7247

EPA Region 4
Telephone 404-562-8033

EPA Region 8
Telephone: 303-312-6774

EPA Region 5
Telephone 312-886-6686

EPA Region 9
Telephone: 415-947-4246

EPA Region 10
Telephone 206-553-8665

Proposed NPL: Proposed National Priority List Sites

A site that has been proposed for listing on the National Priorities List through the issuance of a proposed rule in the Federal Register. EPA then accepts public comments on the site, responds to the comments, and places on the NPL those sites that continue to meet the requirements for listing.

Date of Government Version: 10/27/2022	Source: EPA
Date Data Arrived at EDR: 11/01/2022	Telephone: N/A
Date Made Active in Reports: 11/15/2022	Last EDR Contact: 01/03/2023
Number of Days to Update: 14	Next Scheduled EDR Contact: 04/10/2023
	Data Release Frequency: Quarterly

NPL LIENS: Federal Superfund Liens

Federal Superfund Liens. Under the authority granted the USEPA by CERCLA of 1980, the USEPA has the authority to file liens against real property in order to recover remedial action expenditures or when the property owner received notification of potential liability. USEPA compiles a listing of filed notices of Superfund Liens.

GOVERNMENT RECORDS SEARCHED / DATA CURRENCY TRACKING

Date of Government Version: 10/15/1991
Date Data Arrived at EDR: 02/02/1994
Date Made Active in Reports: 03/30/1994
Number of Days to Update: 56

Source: EPA
Telephone: 202-564-4267
Last EDR Contact: 08/15/2011
Next Scheduled EDR Contact: 11/28/2011
Data Release Frequency: No Update Planned

Lists of Federal Delisted NPL sites

Delisted NPL: National Priority List Deletions

The National Oil and Hazardous Substances Pollution Contingency Plan (NCP) establishes the criteria that the EPA uses to delete sites from the NPL. In accordance with 40 CFR 300.425.(e), sites may be deleted from the NPL where no further response is appropriate.

Date of Government Version: 10/27/2022
Date Data Arrived at EDR: 11/01/2022
Date Made Active in Reports: 11/15/2022
Number of Days to Update: 14

Source: EPA
Telephone: N/A
Last EDR Contact: 01/03/2023
Next Scheduled EDR Contact: 04/10/2023
Data Release Frequency: Quarterly

Lists of Federal sites subject to CERCLA removals and CERCLA orders

FEDERAL FACILITY: Federal Facility Site Information listing

A listing of National Priority List (NPL) and Base Realignment and Closure (BRAC) sites found in the Comprehensive Environmental Response, Compensation and Liability Information System (CERCLIS) Database where EPA Federal Facilities Restoration and Reuse Office is involved in cleanup activities.

Date of Government Version: 08/25/2022
Date Data Arrived at EDR: 09/06/2022
Date Made Active in Reports: 12/05/2022
Number of Days to Update: 90

Source: Environmental Protection Agency
Telephone: 703-603-8704
Last EDR Contact: 12/21/2022
Next Scheduled EDR Contact: 04/10/2023
Data Release Frequency: Varies

SEMS: Superfund Enterprise Management System

SEMS (Superfund Enterprise Management System) tracks hazardous waste sites, potentially hazardous waste sites, and remedial activities performed in support of EPA's Superfund Program across the United States. The list was formerly known as CERCLIS, renamed to SEMS by the EPA in 2015. The list contains data on potentially hazardous waste sites that have been reported to the USEPA by states, municipalities, private companies and private persons, pursuant to Section 103 of the Comprehensive Environmental Response, Compensation, and Liability Act (CERCLA). This dataset also contains sites which are either proposed to or on the National Priorities List (NPL) and the sites which are in the screening and assessment phase for possible inclusion on the NPL.

Date of Government Version: 10/27/2022
Date Data Arrived at EDR: 11/01/2022
Date Made Active in Reports: 11/15/2022
Number of Days to Update: 14

Source: EPA
Telephone: 800-424-9346
Last EDR Contact: 01/03/2023
Next Scheduled EDR Contact: 04/24/2023
Data Release Frequency: Quarterly

Lists of Federal CERCLA sites with NFRAP

SEMS-ARCHIVE: Superfund Enterprise Management System Archive

GOVERNMENT RECORDS SEARCHED / DATA CURRENCY TRACKING

SEMS-ARCHIVE (Superfund Enterprise Management System Archive) tracks sites that have no further interest under the Federal Superfund Program based on available information. The list was formerly known as the CERCLIS-NFRAP, renamed to SEMS ARCHIVE by the EPA in 2015. EPA may perform a minimal level of assessment work at a site while it is archived if site conditions change and/or new information becomes available. Archived sites have been removed and archived from the inventory of SEMS sites. Archived status indicates that, to the best of EPA's knowledge, assessment at a site has been completed and that EPA has determined no further steps will be taken to list the site on the National Priorities List (NPL), unless information indicates this decision was not appropriate or other considerations require a recommendation for listing at a later time. The decision does not necessarily mean that there is no hazard associated with a given site; it only means that, based upon available information, the location is not judged to be potential NPL site.

Date of Government Version: 10/27/2022	Source: EPA
Date Data Arrived at EDR: 11/01/2022	Telephone: 800-424-9346
Date Made Active in Reports: 11/15/2022	Last EDR Contact: 01/03/2023
Number of Days to Update: 14	Next Scheduled EDR Contact: 04/24/2023
	Data Release Frequency: Quarterly

Lists of Federal RCRA facilities undergoing Corrective Action

CORRACTS: Corrective Action Report

CORRACTS identifies hazardous waste handlers with RCRA corrective action activity.

Date of Government Version: 11/21/2022	Source: EPA
Date Data Arrived at EDR: 11/21/2022	Telephone: 800-424-9346
Date Made Active in Reports: 12/05/2022	Last EDR Contact: 12/21/2022
Number of Days to Update: 14	Next Scheduled EDR Contact: 04/03/2023
	Data Release Frequency: Quarterly

Lists of Federal RCRA TSD facilities

RCRA-TSDF: RCRA - Treatment, Storage and Disposal

RCRAInfo is EPA's comprehensive information system, providing access to data supporting the Resource Conservation and Recovery Act (RCRA) of 1976 and the Hazardous and Solid Waste Amendments (HSWA) of 1984. The database includes selective information on sites which generate, transport, store, treat and/or dispose of hazardous waste as defined by the Resource Conservation and Recovery Act (RCRA). Transporters are individuals or entities that move hazardous waste from the generator offsite to a facility that can recycle, treat, store, or dispose of the waste. TSDFs treat, store, or dispose of the waste.

Date of Government Version: 11/21/2022	Source: Environmental Protection Agency
Date Data Arrived at EDR: 11/21/2022	Telephone: (415) 495-8895
Date Made Active in Reports: 12/05/2022	Last EDR Contact: 12/21/2022
Number of Days to Update: 14	Next Scheduled EDR Contact: 04/03/2023
	Data Release Frequency: Quarterly

Lists of Federal RCRA generators

RCRA-LQG: RCRA - Large Quantity Generators

RCRAInfo is EPA's comprehensive information system, providing access to data supporting the Resource Conservation and Recovery Act (RCRA) of 1976 and the Hazardous and Solid Waste Amendments (HSWA) of 1984. The database includes selective information on sites which generate, transport, store, treat and/or dispose of hazardous waste as defined by the Resource Conservation and Recovery Act (RCRA). Large quantity generators (LQGs) generate over 1,000 kilograms (kg) of hazardous waste, or over 1 kg of acutely hazardous waste per month.

Date of Government Version: 11/21/2022	Source: Environmental Protection Agency
Date Data Arrived at EDR: 11/21/2022	Telephone: (415) 495-8895
Date Made Active in Reports: 12/05/2022	Last EDR Contact: 12/21/2022
Number of Days to Update: 14	Next Scheduled EDR Contact: 04/03/2023
	Data Release Frequency: Quarterly

GOVERNMENT RECORDS SEARCHED / DATA CURRENCY TRACKING

RCRA-SQG: RCRA - Small Quantity Generators

RCRAInfo is EPA's comprehensive information system, providing access to data supporting the Resource Conservation and Recovery Act (RCRA) of 1976 and the Hazardous and Solid Waste Amendments (HSWA) of 1984. The database includes selective information on sites which generate, transport, store, treat and/or dispose of hazardous waste as defined by the Resource Conservation and Recovery Act (RCRA). Small quantity generators (SQGs) generate between 100 kg and 1,000 kg of hazardous waste per month.

Date of Government Version: 11/21/2022	Source: Environmental Protection Agency
Date Data Arrived at EDR: 11/21/2022	Telephone: (415) 495-8895
Date Made Active in Reports: 12/05/2022	Last EDR Contact: 12/21/2022
Number of Days to Update: 14	Next Scheduled EDR Contact: 04/03/2023
	Data Release Frequency: Quarterly

RCRA-VSQG: RCRA - Very Small Quantity Generators (Formerly Conditionally Exempt Small Quantity Generators)

RCRAInfo is EPA's comprehensive information system, providing access to data supporting the Resource Conservation and Recovery Act (RCRA) of 1976 and the Hazardous and Solid Waste Amendments (HSWA) of 1984. The database includes selective information on sites which generate, transport, store, treat and/or dispose of hazardous waste as defined by the Resource Conservation and Recovery Act (RCRA). Very small quantity generators (VSQGs) generate less than 100 kg of hazardous waste, or less than 1 kg of acutely hazardous waste per month.

Date of Government Version: 11/21/2022	Source: Environmental Protection Agency
Date Data Arrived at EDR: 11/21/2022	Telephone: (415) 495-8895
Date Made Active in Reports: 12/05/2022	Last EDR Contact: 12/21/2022
Number of Days to Update: 14	Next Scheduled EDR Contact: 04/03/2023
	Data Release Frequency: Quarterly

Federal institutional controls / engineering controls registries

LUCIS: Land Use Control Information System

LUCIS contains records of land use control information pertaining to the former Navy Base Realignment and Closure properties.

Date of Government Version: 11/02/2022	Source: Department of the Navy
Date Data Arrived at EDR: 11/08/2022	Telephone: 843-820-7326
Date Made Active in Reports: 01/10/2023	Last EDR Contact: 11/01/2022
Number of Days to Update: 63	Next Scheduled EDR Contact: 02/20/2023
	Data Release Frequency: Varies

US ENG CONTROLS: Engineering Controls Sites List

A listing of sites with engineering controls in place. Engineering controls include various forms of caps, building foundations, liners, and treatment methods to create pathway elimination for regulated substances to enter environmental media or effect human health.

Date of Government Version: 08/15/2022	Source: Environmental Protection Agency
Date Data Arrived at EDR: 08/17/2022	Telephone: 703-603-0695
Date Made Active in Reports: 10/24/2022	Last EDR Contact: 11/16/2022
Number of Days to Update: 68	Next Scheduled EDR Contact: 03/06/2023
	Data Release Frequency: Varies

US INST CONTROLS: Institutional Controls Sites List

A listing of sites with institutional controls in place. Institutional controls include administrative measures, such as groundwater use restrictions, construction restrictions, property use restrictions, and post remediation care requirements intended to prevent exposure to contaminants remaining on site. Deed restrictions are generally required as part of the institutional controls.

Date of Government Version: 08/15/2022	Source: Environmental Protection Agency
Date Data Arrived at EDR: 08/17/2022	Telephone: 703-603-0695
Date Made Active in Reports: 10/24/2022	Last EDR Contact: 11/16/2022
Number of Days to Update: 68	Next Scheduled EDR Contact: 03/06/2023
	Data Release Frequency: Varies

GOVERNMENT RECORDS SEARCHED / DATA CURRENCY TRACKING

Federal ERNS list

ERNS: Emergency Response Notification System

Emergency Response Notification System. ERNS records and stores information on reported releases of oil and hazardous substances.

Date of Government Version: 12/12/2022

Date Data Arrived at EDR: 12/14/2022

Date Made Active in Reports: 12/19/2022

Number of Days to Update: 5

Source: National Response Center, United States Coast Guard

Telephone: 202-267-2180

Last EDR Contact: 12/14/2022

Next Scheduled EDR Contact: 04/03/2023

Data Release Frequency: Quarterly

Lists of state- and tribal (Superfund) equivalent sites

RESPONSE: State Response Sites

Identifies confirmed release sites where DTSC is involved in remediation, either in a lead or oversight capacity.

These confirmed release sites are generally high-priority and high potential risk.

Date of Government Version: 10/24/2022

Date Data Arrived at EDR: 10/24/2022

Date Made Active in Reports: 01/12/2023

Number of Days to Update: 80

Source: Department of Toxic Substances Control

Telephone: 916-323-3400

Last EDR Contact: 01/24/2023

Next Scheduled EDR Contact: 05/08/2023

Data Release Frequency: Quarterly

Lists of state- and tribal hazardous waste facilities

ENVIROSTOR: EnviroStor Database

The Department of Toxic Substances Control's (DTSC's) Site Mitigation and Brownfields Reuse Program's (SMBRP's) EnviroStor database identifies sites that have known contamination or sites for which there may be reasons to investigate further. The database includes the following site types: Federal Superfund sites (National Priorities List (NPL)); State Response, including Military Facilities and State Superfund; Voluntary Cleanup; and School sites. EnviroStor provides similar information to the information that was available in CalSites, and provides additional site information, including, but not limited to, identification of formerly-contaminated properties that have been released for reuse, properties where environmental deed restrictions have been recorded to prevent inappropriate land uses, and risk characterization information that is used to assess potential impacts to public health and the environment at contaminated sites.

Date of Government Version: 10/24/2022

Date Data Arrived at EDR: 10/24/2022

Date Made Active in Reports: 01/12/2023

Number of Days to Update: 80

Source: Department of Toxic Substances Control

Telephone: 916-323-3400

Last EDR Contact: 01/24/2023

Next Scheduled EDR Contact: 05/08/2023

Data Release Frequency: Quarterly

Lists of state and tribal landfills and solid waste disposal facilities

SWF/LF (SWIS): Solid Waste Information System

Active, Closed and Inactive Landfills. SWF/LF records typically contain an inventory of solid waste disposal facilities or landfills. These may be active or inactive facilities or open dumps that failed to meet RCRA Section 4004 criteria for solid waste landfills or disposal sites.

Date of Government Version: 11/03/2022

Date Data Arrived at EDR: 11/03/2022

Date Made Active in Reports: 01/25/2023

Number of Days to Update: 83

Source: Department of Resources Recycling and Recovery

Telephone: 916-341-6320

Last EDR Contact: 11/03/2022

Next Scheduled EDR Contact: 02/20/2023

Data Release Frequency: Quarterly

Lists of state and tribal leaking storage tanks

GOVERNMENT RECORDS SEARCHED / DATA CURRENCY TRACKING

LUST REG 1: Active Toxic Site Investigation

Del Norte, Humboldt, Lake, Mendocino, Modoc, Siskiyou, Sonoma, Trinity counties. For more current information, please refer to the State Water Resources Control Board's LUST database.

Date of Government Version: 02/01/2001
Date Data Arrived at EDR: 02/28/2001
Date Made Active in Reports: 03/29/2001
Number of Days to Update: 29

Source: California Regional Water Quality Control Board North Coast (1)
Telephone: 707-570-3769
Last EDR Contact: 08/01/2011
Next Scheduled EDR Contact: 11/14/2011
Data Release Frequency: No Update Planned

LUST REG 2: Fuel Leak List

Leaking Underground Storage Tank locations. Alameda, Contra Costa, Marin, Napa, San Francisco, San Mateo, Santa Clara, Solano, Sonoma counties.

Date of Government Version: 09/30/2004
Date Data Arrived at EDR: 10/20/2004
Date Made Active in Reports: 11/19/2004
Number of Days to Update: 30

Source: California Regional Water Quality Control Board San Francisco Bay Region (2)
Telephone: 510-622-2433
Last EDR Contact: 09/19/2011
Next Scheduled EDR Contact: 01/02/2012
Data Release Frequency: No Update Planned

LUST REG 6V: Leaking Underground Storage Tank Case Listing

Leaking Underground Storage Tank locations. Inyo, Kern, Los Angeles, Mono, San Bernardino counties.

Date of Government Version: 06/07/2005
Date Data Arrived at EDR: 06/07/2005
Date Made Active in Reports: 06/29/2005
Number of Days to Update: 22

Source: California Regional Water Quality Control Board Victorville Branch Office (6)
Telephone: 760-241-7365
Last EDR Contact: 09/12/2011
Next Scheduled EDR Contact: 12/26/2011
Data Release Frequency: No Update Planned

LUST REG 6L: Leaking Underground Storage Tank Case Listing

For more current information, please refer to the State Water Resources Control Board's LUST database.

Date of Government Version: 09/09/2003
Date Data Arrived at EDR: 09/10/2003
Date Made Active in Reports: 10/07/2003
Number of Days to Update: 27

Source: California Regional Water Quality Control Board Lahontan Region (6)
Telephone: 530-542-5572
Last EDR Contact: 09/12/2011
Next Scheduled EDR Contact: 12/26/2011
Data Release Frequency: No Update Planned

LUST REG 9: Leaking Underground Storage Tank Report

Orange, Riverside, San Diego counties. For more current information, please refer to the State Water Resources Control Board's LUST database.

Date of Government Version: 03/01/2001
Date Data Arrived at EDR: 04/23/2001
Date Made Active in Reports: 05/21/2001
Number of Days to Update: 28

Source: California Regional Water Quality Control Board San Diego Region (9)
Telephone: 858-637-5595
Last EDR Contact: 09/26/2011
Next Scheduled EDR Contact: 01/09/2012
Data Release Frequency: No Update Planned

LUST: Leaking Underground Fuel Tank Report (GEOTRACKER)

Leaking Underground Storage Tank (LUST) Sites included in GeoTracker. GeoTracker is the Water Boards data management system for sites that impact, or have the potential to impact, water quality in California, with emphasis on groundwater.

Date of Government Version: 08/31/2022
Date Data Arrived at EDR: 08/31/2022
Date Made Active in Reports: 11/17/2022
Number of Days to Update: 78

Source: State Water Resources Control Board
Telephone: see region list
Last EDR Contact: 12/02/2022
Next Scheduled EDR Contact: 03/20/2023
Data Release Frequency: Quarterly

LUST REG 8: Leaking Underground Storage Tanks

California Regional Water Quality Control Board Santa Ana Region (8). For more current information, please refer to the State Water Resources Control Board's LUST database.

GOVERNMENT RECORDS SEARCHED / DATA CURRENCY TRACKING

Date of Government Version: 02/14/2005
Date Data Arrived at EDR: 02/15/2005
Date Made Active in Reports: 03/28/2005
Number of Days to Update: 41

Source: California Regional Water Quality Control Board Santa Ana Region (8)
Telephone: 909-782-4496
Last EDR Contact: 08/15/2011
Next Scheduled EDR Contact: 11/28/2011
Data Release Frequency: No Update Planned

LUST REG 7: Leaking Underground Storage Tank Case Listing

Leaking Underground Storage Tank locations. Imperial, Riverside, San Diego, Santa Barbara counties.

Date of Government Version: 02/26/2004
Date Data Arrived at EDR: 02/26/2004
Date Made Active in Reports: 03/24/2004
Number of Days to Update: 27

Source: California Regional Water Quality Control Board Colorado River Basin Region (7)
Telephone: 760-776-8943
Last EDR Contact: 08/01/2011
Next Scheduled EDR Contact: 11/14/2011
Data Release Frequency: No Update Planned

LUST REG 5: Leaking Underground Storage Tank Database

Leaking Underground Storage Tank locations. Alameda, Alpine, Amador, Butte, Colusa, Contra Costa, Calveras, El Dorado, Fresno, Glenn, Kern, Kings, Lake, Lassen, Madera, Mariposa, Merced, Modoc, Napa, Nevada, Placer, Plumas, Sacramento, San Joaquin, Shasta, Solano, Stanislaus, Sutter, Tehama, Tulare, Tuolumne, Yolo, Yuba counties.

Date of Government Version: 07/01/2008
Date Data Arrived at EDR: 07/22/2008
Date Made Active in Reports: 07/31/2008
Number of Days to Update: 9

Source: California Regional Water Quality Control Board Central Valley Region (5)
Telephone: 916-464-4834
Last EDR Contact: 07/01/2011
Next Scheduled EDR Contact: 10/17/2011
Data Release Frequency: No Update Planned

LUST REG 3: Leaking Underground Storage Tank Database

Leaking Underground Storage Tank locations. Monterey, San Benito, San Luis Obispo, Santa Barbara, Santa Cruz counties.

Date of Government Version: 05/19/2003
Date Data Arrived at EDR: 05/19/2003
Date Made Active in Reports: 06/02/2003
Number of Days to Update: 14

Source: California Regional Water Quality Control Board Central Coast Region (3)
Telephone: 805-542-4786
Last EDR Contact: 07/18/2011
Next Scheduled EDR Contact: 10/31/2011
Data Release Frequency: No Update Planned

LUST REG 4: Underground Storage Tank Leak List

Los Angeles, Ventura counties. For more current information, please refer to the State Water Resources Control Board's LUST database.

Date of Government Version: 09/07/2004
Date Data Arrived at EDR: 09/07/2004
Date Made Active in Reports: 10/12/2004
Number of Days to Update: 35

Source: California Regional Water Quality Control Board Los Angeles Region (4)
Telephone: 213-576-6710
Last EDR Contact: 09/06/2011
Next Scheduled EDR Contact: 12/19/2011
Data Release Frequency: No Update Planned

INDIAN LUST R4: Leaking Underground Storage Tanks on Indian Land

LUSTs on Indian land in Florida, Mississippi and North Carolina.

Date of Government Version: 06/02/2022
Date Data Arrived at EDR: 06/13/2022
Date Made Active in Reports: 08/31/2022
Number of Days to Update: 79

Source: EPA Region 4
Telephone: 404-562-8677
Last EDR Contact: 01/17/2023
Next Scheduled EDR Contact: 05/01/2023
Data Release Frequency: Varies

INDIAN LUST R5: Leaking Underground Storage Tanks on Indian Land

Leaking underground storage tanks located on Indian Land in Michigan, Minnesota and Wisconsin.

Date of Government Version: 04/11/2022
Date Data Arrived at EDR: 06/13/2022
Date Made Active in Reports: 08/16/2022
Number of Days to Update: 64

Source: EPA, Region 5
Telephone: 312-886-7439
Last EDR Contact: 01/17/2023
Next Scheduled EDR Contact: 05/01/2023
Data Release Frequency: Varies

GOVERNMENT RECORDS SEARCHED / DATA CURRENCY TRACKING

INDIAN LUST R10: Leaking Underground Storage Tanks on Indian Land
LUSTs on Indian land in Alaska, Idaho, Oregon and Washington.

Date of Government Version: 04/20/2022	Source: EPA Region 10
Date Data Arrived at EDR: 06/13/2022	Telephone: 206-553-2857
Date Made Active in Reports: 08/16/2022	Last EDR Contact: 01/17/2023
Number of Days to Update: 64	Next Scheduled EDR Contact: 05/01/2023
	Data Release Frequency: Varies

INDIAN LUST R9: Leaking Underground Storage Tanks on Indian Land
LUSTs on Indian land in Arizona, California, New Mexico and Nevada

Date of Government Version: 04/08/2022	Source: Environmental Protection Agency
Date Data Arrived at EDR: 06/13/2022	Telephone: 415-972-3372
Date Made Active in Reports: 08/16/2022	Last EDR Contact: 01/17/2023
Number of Days to Update: 64	Next Scheduled EDR Contact: 05/01/2023
	Data Release Frequency: Varies

INDIAN LUST R8: Leaking Underground Storage Tanks on Indian Land
LUSTs on Indian land in Colorado, Montana, North Dakota, South Dakota, Utah and Wyoming.

Date of Government Version: 04/20/2022	Source: EPA Region 8
Date Data Arrived at EDR: 06/13/2022	Telephone: 303-312-6271
Date Made Active in Reports: 08/16/2022	Last EDR Contact: 01/17/2023
Number of Days to Update: 64	Next Scheduled EDR Contact: 05/01/2023
	Data Release Frequency: Varies

INDIAN LUST R7: Leaking Underground Storage Tanks on Indian Land
LUSTs on Indian land in Iowa, Kansas, and Nebraska

Date of Government Version: 04/14/2022	Source: EPA Region 7
Date Data Arrived at EDR: 06/13/2022	Telephone: 913-551-7003
Date Made Active in Reports: 08/16/2022	Last EDR Contact: 01/17/2023
Number of Days to Update: 64	Next Scheduled EDR Contact: 05/01/2023
	Data Release Frequency: Varies

INDIAN LUST R1: Leaking Underground Storage Tanks on Indian Land
A listing of leaking underground storage tank locations on Indian Land.

Date of Government Version: 04/28/2021	Source: EPA Region 1
Date Data Arrived at EDR: 06/11/2021	Telephone: 617-918-1313
Date Made Active in Reports: 09/07/2021	Last EDR Contact: 01/17/2023
Number of Days to Update: 88	Next Scheduled EDR Contact: 05/01/2023
	Data Release Frequency: Varies

INDIAN LUST R6: Leaking Underground Storage Tanks on Indian Land
LUSTs on Indian land in New Mexico and Oklahoma.

Date of Government Version: 04/28/2022	Source: EPA Region 6
Date Data Arrived at EDR: 06/13/2022	Telephone: 214-665-6597
Date Made Active in Reports: 08/16/2022	Last EDR Contact: 01/17/2023
Number of Days to Update: 64	Next Scheduled EDR Contact: 05/01/2023
	Data Release Frequency: Varies

CPS-SLIC: Statewide SLIC Cases (GEOTRACKER)

Cleanup Program Sites (CPS; also known as Site Cleanups [SC] and formerly known as Spills, Leaks, Investigations, and Cleanups [SLIC] sites) included in GeoTracker. GeoTracker is the Water Boards data management system for sites that impact, or have the potential to impact, water quality in California, with emphasis on groundwater.

Date of Government Version: 08/31/2022	Source: State Water Resources Control Board
Date Data Arrived at EDR: 08/31/2022	Telephone: 866-480-1028
Date Made Active in Reports: 11/17/2022	Last EDR Contact: 12/02/2022
Number of Days to Update: 78	Next Scheduled EDR Contact: 03/20/2023
	Data Release Frequency: Varies

GOVERNMENT RECORDS SEARCHED / DATA CURRENCY TRACKING

SLIC REG 1: Active Toxic Site Investigations

The SLIC (Spills, Leaks, Investigations and Cleanup) program is designed to protect and restore water quality from spills, leaks, and similar discharges.

Date of Government Version: 04/03/2003
Date Data Arrived at EDR: 04/07/2003
Date Made Active in Reports: 04/25/2003
Number of Days to Update: 18

Source: California Regional Water Quality Control Board, North Coast Region (1)
Telephone: 707-576-2220
Last EDR Contact: 08/01/2011
Next Scheduled EDR Contact: 11/14/2011
Data Release Frequency: No Update Planned

SLIC REG 2: Spills, Leaks, Investigation & Cleanup Cost Recovery Listing

The SLIC (Spills, Leaks, Investigations and Cleanup) program is designed to protect and restore water quality from spills, leaks, and similar discharges.

Date of Government Version: 09/30/2004
Date Data Arrived at EDR: 10/20/2004
Date Made Active in Reports: 11/19/2004
Number of Days to Update: 30

Source: Regional Water Quality Control Board San Francisco Bay Region (2)
Telephone: 510-286-0457
Last EDR Contact: 09/19/2011
Next Scheduled EDR Contact: 01/02/2012
Data Release Frequency: No Update Planned

SLIC REG 3: Spills, Leaks, Investigation & Cleanup Cost Recovery Listing

The SLIC (Spills, Leaks, Investigations and Cleanup) program is designed to protect and restore water quality from spills, leaks, and similar discharges.

Date of Government Version: 05/18/2006
Date Data Arrived at EDR: 05/18/2006
Date Made Active in Reports: 06/15/2006
Number of Days to Update: 28

Source: California Regional Water Quality Control Board Central Coast Region (3)
Telephone: 805-549-3147
Last EDR Contact: 07/18/2011
Next Scheduled EDR Contact: 10/31/2011
Data Release Frequency: No Update Planned

SLIC REG 4: Spills, Leaks, Investigation & Cleanup Cost Recovery Listing

The SLIC (Spills, Leaks, Investigations and Cleanup) program is designed to protect and restore water quality from spills, leaks, and similar discharges.

Date of Government Version: 11/17/2004
Date Data Arrived at EDR: 11/18/2004
Date Made Active in Reports: 01/04/2005
Number of Days to Update: 47

Source: Region Water Quality Control Board Los Angeles Region (4)
Telephone: 213-576-6600
Last EDR Contact: 07/01/2011
Next Scheduled EDR Contact: 10/17/2011
Data Release Frequency: No Update Planned

SLIC REG 5: Spills, Leaks, Investigation & Cleanup Cost Recovery Listing

The SLIC (Spills, Leaks, Investigations and Cleanup) program is designed to protect and restore water quality from spills, leaks, and similar discharges.

Date of Government Version: 04/01/2005
Date Data Arrived at EDR: 04/05/2005
Date Made Active in Reports: 04/21/2005
Number of Days to Update: 16

Source: Regional Water Quality Control Board Central Valley Region (5)
Telephone: 916-464-3291
Last EDR Contact: 09/12/2011
Next Scheduled EDR Contact: 12/26/2011
Data Release Frequency: No Update Planned

SLIC REG 6V: Spills, Leaks, Investigation & Cleanup Cost Recovery Listing

The SLIC (Spills, Leaks, Investigations and Cleanup) program is designed to protect and restore water quality from spills, leaks, and similar discharges.

Date of Government Version: 05/24/2005
Date Data Arrived at EDR: 05/25/2005
Date Made Active in Reports: 06/16/2005
Number of Days to Update: 22

Source: Regional Water Quality Control Board, Victorville Branch
Telephone: 619-241-6583
Last EDR Contact: 08/15/2011
Next Scheduled EDR Contact: 11/28/2011
Data Release Frequency: No Update Planned

GOVERNMENT RECORDS SEARCHED / DATA CURRENCY TRACKING

SLIC REG 6L: SLIC Sites

The SLIC (Spills, Leaks, Investigations and Cleanup) program is designed to protect and restore water quality from spills, leaks, and similar discharges.

Date of Government Version: 09/07/2004
Date Data Arrived at EDR: 09/07/2004
Date Made Active in Reports: 10/12/2004
Number of Days to Update: 35

Source: California Regional Water Quality Control Board, Lahontan Region
Telephone: 530-542-5574
Last EDR Contact: 08/15/2011
Next Scheduled EDR Contact: 11/28/2011
Data Release Frequency: No Update Planned

SLIC REG 7: SLIC List

The SLIC (Spills, Leaks, Investigations and Cleanup) program is designed to protect and restore water quality from spills, leaks, and similar discharges.

Date of Government Version: 11/24/2004
Date Data Arrived at EDR: 11/29/2004
Date Made Active in Reports: 01/04/2005
Number of Days to Update: 36

Source: California Regional Quality Control Board, Colorado River Basin Region
Telephone: 760-346-7491
Last EDR Contact: 08/01/2011
Next Scheduled EDR Contact: 11/14/2011
Data Release Frequency: No Update Planned

SLIC REG 8: Spills, Leaks, Investigation & Cleanup Cost Recovery Listing

The SLIC (Spills, Leaks, Investigations and Cleanup) program is designed to protect and restore water quality from spills, leaks, and similar discharges.

Date of Government Version: 04/03/2008
Date Data Arrived at EDR: 04/03/2008
Date Made Active in Reports: 04/14/2008
Number of Days to Update: 11

Source: California Region Water Quality Control Board Santa Ana Region (8)
Telephone: 951-782-3298
Last EDR Contact: 09/12/2011
Next Scheduled EDR Contact: 12/26/2011
Data Release Frequency: No Update Planned

SLIC REG 9: Spills, Leaks, Investigation & Cleanup Cost Recovery Listing

The SLIC (Spills, Leaks, Investigations and Cleanup) program is designed to protect and restore water quality from spills, leaks, and similar discharges.

Date of Government Version: 09/10/2007
Date Data Arrived at EDR: 09/11/2007
Date Made Active in Reports: 09/28/2007
Number of Days to Update: 17

Source: California Regional Water Quality Control Board San Diego Region (9)
Telephone: 858-467-2980
Last EDR Contact: 08/08/2011
Next Scheduled EDR Contact: 11/21/2011
Data Release Frequency: No Update Planned

Lists of state and tribal registered storage tanks

FEMA UST: Underground Storage Tank Listing

A listing of all FEMA owned underground storage tanks.

Date of Government Version: 10/14/2021
Date Data Arrived at EDR: 11/05/2021
Date Made Active in Reports: 02/01/2022
Number of Days to Update: 88

Source: FEMA
Telephone: 202-646-5797
Last EDR Contact: 12/28/2022
Next Scheduled EDR Contact: 04/17/2023
Data Release Frequency: Varies

UST: Active UST Facilities

Active UST facilities gathered from the local regulatory agencies

Date of Government Version: 08/31/2022
Date Data Arrived at EDR: 08/31/2022
Date Made Active in Reports: 11/28/2022
Number of Days to Update: 89

Source: SWRCB
Telephone: 916-341-5851
Last EDR Contact: 12/02/2022
Next Scheduled EDR Contact: 03/20/2023
Data Release Frequency: Semi-Annually

GOVERNMENT RECORDS SEARCHED / DATA CURRENCY TRACKING

UST CLOSURE: Proposed Closure of Underground Storage Tank (UST) Cases

UST cases that are being considered for closure by either the State Water Resources Control Board or the Executive Director have been posted for a 60-day public comment period. UST Case Closures being proposed for consideration by the State Water Resources Control Board. These are primarily UST cases that meet closure criteria under the decisional framework in State Water Board Resolution No. 92-49 and other Board orders. UST Case Closures proposed for consideration by the Executive Director pursuant to State Water Board Resolution No. 2012-0061. These are cases that meet the criteria of the Low-Threat UST Case Closure Policy. UST Case Closure Review Denials and Approved Orders.

Date of Government Version: 08/24/2022
Date Data Arrived at EDR: 08/31/2022
Date Made Active in Reports: 11/21/2022
Number of Days to Update: 82

Source: State Water Resources Control Board
Telephone: 916-327-7844
Last EDR Contact: 12/02/2022
Next Scheduled EDR Contact: 03/20/2023
Data Release Frequency: Varies

MILITARY UST SITES: Military UST Sites (GEOTRACKER)

Military ust sites

Date of Government Version: 08/31/2022
Date Data Arrived at EDR: 08/31/2022
Date Made Active in Reports: 11/17/2022
Number of Days to Update: 78

Source: State Water Resources Control Board
Telephone: 866-480-1028
Last EDR Contact: 12/02/2022
Next Scheduled EDR Contact: 03/20/2023
Data Release Frequency: Varies

AST: Aboveground Petroleum Storage Tank Facilities

A listing of aboveground storage tank petroleum storage tank locations.

Date of Government Version: 07/06/2016
Date Data Arrived at EDR: 07/12/2016
Date Made Active in Reports: 09/19/2016
Number of Days to Update: 69

Source: California Environmental Protection Agency
Telephone: 916-327-5092
Last EDR Contact: 12/06/2022
Next Scheduled EDR Contact: 03/27/2023
Data Release Frequency: Varies

INDIAN UST R10: Underground Storage Tanks on Indian Land

The Indian Underground Storage Tank (UST) database provides information about underground storage tanks on Indian land in EPA Region 10 (Alaska, Idaho, Oregon, Washington, and Tribal Nations).

Date of Government Version: 04/20/2022
Date Data Arrived at EDR: 06/13/2022
Date Made Active in Reports: 08/16/2022
Number of Days to Update: 64

Source: EPA Region 10
Telephone: 206-553-2857
Last EDR Contact: 01/17/2023
Next Scheduled EDR Contact: 05/01/2023
Data Release Frequency: Varies

INDIAN UST R4: Underground Storage Tanks on Indian Land

The Indian Underground Storage Tank (UST) database provides information about underground storage tanks on Indian land in EPA Region 4 (Alabama, Florida, Georgia, Kentucky, Mississippi, North Carolina, South Carolina, Tennessee and Tribal Nations)

Date of Government Version: 06/02/2022
Date Data Arrived at EDR: 06/13/2022
Date Made Active in Reports: 08/31/2022
Number of Days to Update: 79

Source: EPA Region 4
Telephone: 404-562-9424
Last EDR Contact: 01/17/2023
Next Scheduled EDR Contact: 05/01/2023
Data Release Frequency: Varies

INDIAN UST R6: Underground Storage Tanks on Indian Land

The Indian Underground Storage Tank (UST) database provides information about underground storage tanks on Indian land in EPA Region 6 (Louisiana, Arkansas, Oklahoma, New Mexico, Texas and 65 Tribes).

Date of Government Version: 04/28/2022
Date Data Arrived at EDR: 06/13/2022
Date Made Active in Reports: 08/16/2022
Number of Days to Update: 64

Source: EPA Region 6
Telephone: 214-665-7591
Last EDR Contact: 01/17/2023
Next Scheduled EDR Contact: 05/01/2023
Data Release Frequency: Varies

GOVERNMENT RECORDS SEARCHED / DATA CURRENCY TRACKING

INDIAN UST R7: Underground Storage Tanks on Indian Land

The Indian Underground Storage Tank (UST) database provides information about underground storage tanks on Indian land in EPA Region 7 (Iowa, Kansas, Missouri, Nebraska, and 9 Tribal Nations).

Date of Government Version: 04/14/2022	Source: EPA Region 7
Date Data Arrived at EDR: 06/13/2022	Telephone: 913-551-7003
Date Made Active in Reports: 08/16/2022	Last EDR Contact: 01/17/2023
Number of Days to Update: 64	Next Scheduled EDR Contact: 05/01/2023
	Data Release Frequency: Varies

INDIAN UST R8: Underground Storage Tanks on Indian Land

The Indian Underground Storage Tank (UST) database provides information about underground storage tanks on Indian land in EPA Region 8 (Colorado, Montana, North Dakota, South Dakota, Utah, Wyoming and 27 Tribal Nations).

Date of Government Version: 04/20/2022	Source: EPA Region 8
Date Data Arrived at EDR: 06/13/2022	Telephone: 303-312-6137
Date Made Active in Reports: 08/16/2022	Last EDR Contact: 01/17/2023
Number of Days to Update: 64	Next Scheduled EDR Contact: 05/01/2023
	Data Release Frequency: Varies

INDIAN UST R9: Underground Storage Tanks on Indian Land

The Indian Underground Storage Tank (UST) database provides information about underground storage tanks on Indian land in EPA Region 9 (Arizona, California, Hawaii, Nevada, the Pacific Islands, and Tribal Nations).

Date of Government Version: 04/08/2022	Source: EPA Region 9
Date Data Arrived at EDR: 06/13/2022	Telephone: 415-972-3368
Date Made Active in Reports: 08/16/2022	Last EDR Contact: 01/17/2023
Number of Days to Update: 64	Next Scheduled EDR Contact: 05/01/2023
	Data Release Frequency: Varies

INDIAN UST R5: Underground Storage Tanks on Indian Land

The Indian Underground Storage Tank (UST) database provides information about underground storage tanks on Indian land in EPA Region 5 (Michigan, Minnesota and Wisconsin and Tribal Nations).

Date of Government Version: 04/11/2022	Source: EPA Region 5
Date Data Arrived at EDR: 06/13/2022	Telephone: 312-886-6136
Date Made Active in Reports: 08/16/2022	Last EDR Contact: 01/17/2023
Number of Days to Update: 64	Next Scheduled EDR Contact: 05/01/2023
	Data Release Frequency: Varies

INDIAN UST R1: Underground Storage Tanks on Indian Land

The Indian Underground Storage Tank (UST) database provides information about underground storage tanks on Indian land in EPA Region 1 (Connecticut, Maine, Massachusetts, New Hampshire, Rhode Island, Vermont and ten Tribal Nations).

Date of Government Version: 04/07/2022	Source: EPA, Region 1
Date Data Arrived at EDR: 06/13/2022	Telephone: 617-918-1313
Date Made Active in Reports: 08/16/2022	Last EDR Contact: 01/17/2023
Number of Days to Update: 64	Next Scheduled EDR Contact: 05/01/2023
	Data Release Frequency: Varies

Lists of state and tribal voluntary cleanup sites

VCP: Voluntary Cleanup Program Properties

Contains low threat level properties with either confirmed or unconfirmed releases and the project proponents have request that DTSC oversee investigation and/or cleanup activities and have agreed to provide coverage for DTSC's costs.

Date of Government Version: 10/24/2022	Source: Department of Toxic Substances Control
Date Data Arrived at EDR: 10/24/2022	Telephone: 916-323-3400
Date Made Active in Reports: 01/12/2023	Last EDR Contact: 01/24/2023
Number of Days to Update: 80	Next Scheduled EDR Contact: 05/08/2023
	Data Release Frequency: Quarterly

GOVERNMENT RECORDS SEARCHED / DATA CURRENCY TRACKING

INDIAN VCP R1: Voluntary Cleanup Priority Listing

A listing of voluntary cleanup priority sites located on Indian Land located in Region 1.

Date of Government Version: 07/27/2015	Source: EPA, Region 1
Date Data Arrived at EDR: 09/29/2015	Telephone: 617-918-1102
Date Made Active in Reports: 02/18/2016	Last EDR Contact: 12/13/2022
Number of Days to Update: 142	Next Scheduled EDR Contact: 04/03/2023
	Data Release Frequency: Varies

INDIAN VCP R7: Voluntary Cleanup Priority Listing

A listing of voluntary cleanup priority sites located on Indian Land located in Region 7.

Date of Government Version: 03/20/2008	Source: EPA, Region 7
Date Data Arrived at EDR: 04/22/2008	Telephone: 913-551-7365
Date Made Active in Reports: 05/19/2008	Last EDR Contact: 07/08/2021
Number of Days to Update: 27	Next Scheduled EDR Contact: 07/20/2009
	Data Release Frequency: Varies

Lists of state and tribal brownfield sites

BROWNFIELDS: Considered Brownfields Sites Listing

A listing of sites the SWRCB considers to be Brownfields since these are sites have come to them through the MOA Process.

Date of Government Version: 09/19/2022	Source: State Water Resources Control Board
Date Data Arrived at EDR: 09/19/2022	Telephone: 916-323-7905
Date Made Active in Reports: 12/07/2022	Last EDR Contact: 12/14/2022
Number of Days to Update: 79	Next Scheduled EDR Contact: 04/03/2023
	Data Release Frequency: Quarterly

ADDITIONAL ENVIRONMENTAL RECORDS

Local Brownfield lists

US BROWNFIELDS: A Listing of Brownfields Sites

Brownfields are real property, the expansion, redevelopment, or reuse of which may be complicated by the presence or potential presence of a hazardous substance, pollutant, or contaminant. Cleaning up and reinvesting in these properties takes development pressures off of undeveloped, open land, and both improves and protects the environment. Assessment, Cleanup and Redevelopment Exchange System (ACRES) stores information reported by EPA Brownfields grant recipients on brownfields properties assessed or cleaned up with grant funding as well as information on Targeted Brownfields Assessments performed by EPA Regions. A listing of ACRES Brownfield sites is obtained from Cleanups in My Community. Cleanups in My Community provides information on Brownfields properties for which information is reported back to EPA, as well as areas served by Brownfields grant programs.

Date of Government Version: 02/23/2022	Source: Environmental Protection Agency
Date Data Arrived at EDR: 03/10/2022	Telephone: 202-566-2777
Date Made Active in Reports: 03/10/2022	Last EDR Contact: 12/07/2022
Number of Days to Update: 0	Next Scheduled EDR Contact: 03/27/2023
	Data Release Frequency: Semi-Annually

Local Lists of Landfill / Solid Waste Disposal Sites

WMUDS/SWAT: Waste Management Unit Database

Waste Management Unit Database System. WMUDS is used by the State Water Resources Control Board staff and the Regional Water Quality Control Boards for program tracking and inventory of waste management units. WMUDS is composed of the following databases: Facility Information, Scheduled Inspections Information, Waste Management Unit Information, SWAT Program Information, SWAT Report Summary Information, SWAT Report Summary Data, Chapter 15 (formerly Subchapter 15) Information, Chapter 15 Monitoring Parameters, TPCA Program Information, RCRA Program Information, Closure Information, and Interested Parties Information.

GOVERNMENT RECORDS SEARCHED / DATA CURRENCY TRACKING

Date of Government Version: 04/01/2000
Date Data Arrived at EDR: 04/10/2000
Date Made Active in Reports: 05/10/2000
Number of Days to Update: 30

Source: State Water Resources Control Board
Telephone: 916-227-4448
Last EDR Contact: 01/20/2023
Next Scheduled EDR Contact: 05/08/2023
Data Release Frequency: No Update Planned

SWRCY: Recycler Database

A listing of recycling facilities in California.

Date of Government Version: 08/31/2022
Date Data Arrived at EDR: 08/31/2022
Date Made Active in Reports: 11/18/2022
Number of Days to Update: 79

Source: Department of Conservation
Telephone: 916-323-3836
Last EDR Contact: 12/02/2022
Next Scheduled EDR Contact: 03/20/2023
Data Release Frequency: Quarterly

HAULERS: Registered Waste Tire Haulers Listing

A listing of registered waste tire haulers.

Date of Government Version: 08/12/2022
Date Data Arrived at EDR: 08/16/2022
Date Made Active in Reports: 08/26/2022
Number of Days to Update: 10

Source: Integrated Waste Management Board
Telephone: 916-341-6422
Last EDR Contact: 11/15/2022
Next Scheduled EDR Contact: 02/20/2023
Data Release Frequency: Varies

INDIAN ODI: Report on the Status of Open Dumps on Indian Lands

Location of open dumps on Indian land.

Date of Government Version: 12/31/1998
Date Data Arrived at EDR: 12/03/2007
Date Made Active in Reports: 01/24/2008
Number of Days to Update: 52

Source: Environmental Protection Agency
Telephone: 703-308-8245
Last EDR Contact: 01/20/2023
Next Scheduled EDR Contact: 05/08/2023
Data Release Frequency: Varies

ODI: Open Dump Inventory

An open dump is defined as a disposal facility that does not comply with one or more of the Part 257 or Part 258 Subtitle D Criteria.

Date of Government Version: 06/30/1985
Date Data Arrived at EDR: 08/09/2004
Date Made Active in Reports: 09/17/2004
Number of Days to Update: 39

Source: Environmental Protection Agency
Telephone: 800-424-9346
Last EDR Contact: 06/09/2004
Next Scheduled EDR Contact: N/A
Data Release Frequency: No Update Planned

DEBRIS REGION 9: Torres Martinez Reservation Illegal Dump Site Locations

A listing of illegal dump sites location on the Torres Martinez Indian Reservation located in eastern Riverside County and northern Imperial County, California.

Date of Government Version: 01/12/2009
Date Data Arrived at EDR: 05/07/2009
Date Made Active in Reports: 09/21/2009
Number of Days to Update: 137

Source: EPA, Region 9
Telephone: 415-947-4219
Last EDR Contact: 01/13/2023
Next Scheduled EDR Contact: 05/01/2023
Data Release Frequency: No Update Planned

IHS OPEN DUMPS: Open Dumps on Indian Land

A listing of all open dumps located on Indian Land in the United States.

Date of Government Version: 04/01/2014
Date Data Arrived at EDR: 08/06/2014
Date Made Active in Reports: 01/29/2015
Number of Days to Update: 176

Source: Department of Health & Human Services, Indian Health Service
Telephone: 301-443-1452
Last EDR Contact: 01/27/2023
Next Scheduled EDR Contact: 05/08/2023
Data Release Frequency: Varies

GOVERNMENT RECORDS SEARCHED / DATA CURRENCY TRACKING

Local Lists of Hazardous waste / Contaminated Sites

US HIST CDL: National Clandestine Laboratory Register

A listing of clandestine drug lab locations that have been removed from the DEAs National Clandestine Laboratory Register.

Date of Government Version: 07/29/2022
Date Data Arrived at EDR: 08/18/2022
Date Made Active in Reports: 10/24/2022
Number of Days to Update: 67

Source: Drug Enforcement Administration
Telephone: 202-307-1000
Last EDR Contact: 11/16/2022
Next Scheduled EDR Contact: 03/06/2023
Data Release Frequency: No Update Planned

HIST CAL-SITES: Calsites Database

The Calsites database contains potential or confirmed hazardous substance release properties. In 1996, California EPA reevaluated and significantly reduced the number of sites in the Calsites database. No longer updated by the state agency. It has been replaced by ENVIROSTOR.

Date of Government Version: 08/08/2005
Date Data Arrived at EDR: 08/03/2006
Date Made Active in Reports: 08/24/2006
Number of Days to Update: 21

Source: Department of Toxic Substance Control
Telephone: 916-323-3400
Last EDR Contact: 02/23/2009
Next Scheduled EDR Contact: 05/25/2009
Data Release Frequency: No Update Planned

SCH: School Property Evaluation Program

This category contains proposed and existing school sites that are being evaluated by DTSC for possible hazardous materials contamination. In some cases, these properties may be listed in the CalSites category depending on the level of threat to public health and safety or the environment they pose.

Date of Government Version: 10/24/2022
Date Data Arrived at EDR: 10/24/2022
Date Made Active in Reports: 01/12/2023
Number of Days to Update: 80

Source: Department of Toxic Substances Control
Telephone: 916-323-3400
Last EDR Contact: 01/24/2023
Next Scheduled EDR Contact: 05/08/2023
Data Release Frequency: Quarterly

CDL: Clandestine Drug Labs

A listing of drug lab locations. Listing of a location in this database does not indicate that any illegal drug lab materials were or were not present there, and does not constitute a determination that the location either requires or does not require additional cleanup work.

Date of Government Version: 12/31/2019
Date Data Arrived at EDR: 01/20/2021
Date Made Active in Reports: 04/08/2021
Number of Days to Update: 78

Source: Department of Toxic Substances Control
Telephone: 916-255-6504
Last EDR Contact: 01/27/2023
Next Scheduled EDR Contact: 05/15/2023
Data Release Frequency: Varies

CERS HAZ WASTE: CERS HAZ WASTE

List of sites in the California Environmental Protection Agency (CalEPA) Regulated Site Portal which fall under the Hazardous Chemical Management, Hazardous Waste Onsite Treatment, Household Hazardous Waste Collection, Hazardous Waste Generator, and RCRA LQ HW Generator programs.

Date of Government Version: 01/05/2023
Date Data Arrived at EDR: 01/06/2023
Date Made Active in Reports: 01/11/2023
Number of Days to Update: 5

Source: CalEPA
Telephone: 916-323-2514
Last EDR Contact: 01/06/2023
Next Scheduled EDR Contact: 05/01/2023
Data Release Frequency: Quarterly

TOXIC PITS: Toxic Pits Cleanup Act Sites

Toxic PITS Cleanup Act Sites. TOXIC PITS identifies sites suspected of containing hazardous substances where cleanup has not yet been completed.

GOVERNMENT RECORDS SEARCHED / DATA CURRENCY TRACKING

Date of Government Version: 07/01/1995
Date Data Arrived at EDR: 08/30/1995
Date Made Active in Reports: 09/26/1995
Number of Days to Update: 27

Source: State Water Resources Control Board
Telephone: 916-227-4364
Last EDR Contact: 01/26/2009
Next Scheduled EDR Contact: 04/27/2009
Data Release Frequency: No Update Planned

US CDL: Clandestine Drug Labs

A listing of clandestine drug lab locations. The U.S. Department of Justice ("the Department") provides this web site as a public service. It contains addresses of some locations where law enforcement agencies reported they found chemicals or other items that indicated the presence of either clandestine drug laboratories or dumpsites. In most cases, the source of the entries is not the Department, and the Department has not verified the entry and does not guarantee its accuracy. Members of the public must verify the accuracy of all entries by, for example, contacting local law enforcement and local health departments.

Date of Government Version: 07/29/2022
Date Data Arrived at EDR: 08/18/2022
Date Made Active in Reports: 10/24/2022
Number of Days to Update: 67

Source: Drug Enforcement Administration
Telephone: 202-307-1000
Last EDR Contact: 11/16/2022
Next Scheduled EDR Contact: 03/06/2023
Data Release Frequency: Quarterly

Local Lists of Registered Storage Tanks

SWEEPS UST: SWEEPS UST Listing

Statewide Environmental Evaluation and Planning System. This underground storage tank listing was updated and maintained by a company contacted by the SWRCB in the early 1990's. The listing is no longer updated or maintained. The local agency is the contact for more information on a site on the SWEEPS list.

Date of Government Version: 06/01/1994
Date Data Arrived at EDR: 07/07/2005
Date Made Active in Reports: 08/11/2005
Number of Days to Update: 35

Source: State Water Resources Control Board
Telephone: N/A
Last EDR Contact: 06/03/2005
Next Scheduled EDR Contact: N/A
Data Release Frequency: No Update Planned

HIST UST: Hazardous Substance Storage Container Database

The Hazardous Substance Storage Container Database is a historical listing of UST sites. Refer to local/county source for current data.

Date of Government Version: 10/15/1990
Date Data Arrived at EDR: 01/25/1991
Date Made Active in Reports: 02/12/1991
Number of Days to Update: 18

Source: State Water Resources Control Board
Telephone: 916-341-5851
Last EDR Contact: 07/26/2001
Next Scheduled EDR Contact: N/A
Data Release Frequency: No Update Planned

SAN FRANCISCO AST: Aboveground Storage Tank Site Listing

Aboveground storage tank sites

Date of Government Version: 11/03/2022
Date Data Arrived at EDR: 11/07/2022
Date Made Active in Reports: 01/24/2023
Number of Days to Update: 78

Source: San Francisco County Department of Public Health
Telephone: 415-252-3896
Last EDR Contact: 01/27/2023
Next Scheduled EDR Contact: 05/15/2023
Data Release Frequency: Varies

CERS TANKS: California Environmental Reporting System (CERS) Tanks

List of sites in the California Environmental Protection Agency (CalEPA) Regulated Site Portal which fall under the Aboveground Petroleum Storage and Underground Storage Tank regulatory programs.

Date of Government Version: 01/06/2023
Date Data Arrived at EDR: 01/06/2023
Date Made Active in Reports: 01/11/2023
Number of Days to Update: 5

Source: California Environmental Protection Agency
Telephone: 916-323-2514
Last EDR Contact: 10/17/2022
Next Scheduled EDR Contact: 05/01/2023
Data Release Frequency: Quarterly

GOVERNMENT RECORDS SEARCHED / DATA CURRENCY TRACKING

CA FID UST: Facility Inventory Database

The Facility Inventory Database (FID) contains a historical listing of active and inactive underground storage tank locations from the State Water Resource Control Board. Refer to local/county source for current data.

Date of Government Version: 10/31/1994
Date Data Arrived at EDR: 09/05/1995
Date Made Active in Reports: 09/29/1995
Number of Days to Update: 24

Source: California Environmental Protection Agency
Telephone: 916-341-5851
Last EDR Contact: 12/28/1998
Next Scheduled EDR Contact: N/A
Data Release Frequency: No Update Planned

Local Land Records

LIENS: Environmental Liens Listing

A listing of property locations with environmental liens for California where DTSC is a lien holder.

Date of Government Version: 08/23/2022
Date Data Arrived at EDR: 08/24/2022
Date Made Active in Reports: 11/14/2022
Number of Days to Update: 82

Source: Department of Toxic Substances Control
Telephone: 916-323-3400
Last EDR Contact: 01/05/2023
Next Scheduled EDR Contact: 03/13/2023
Data Release Frequency: Varies

LIENS 2: CERCLA Lien Information

A Federal CERCLA ('Superfund') lien can exist by operation of law at any site or property at which EPA has spent Superfund monies. These monies are spent to investigate and address releases and threatened releases of contamination. CERCLIS provides information as to the identity of these sites and properties.

Date of Government Version: 10/27/2022
Date Data Arrived at EDR: 11/01/2022
Date Made Active in Reports: 11/15/2022
Number of Days to Update: 14

Source: Environmental Protection Agency
Telephone: 202-564-6023
Last EDR Contact: 01/03/2023
Next Scheduled EDR Contact: 04/10/2023
Data Release Frequency: Semi-Annually

DEED: Deed Restriction Listing

Site Mitigation and Brownfields Reuse Program Facility Sites with Deed Restrictions & Hazardous Waste Management Program Facility Sites with Deed / Land Use Restriction. The DTSC Site Mitigation and Brownfields Reuse Program (SMBRP) list includes sites cleaned up under the program's oversight and generally does not include current or former hazardous waste facilities that required a hazardous waste facility permit. The list represents deed restrictions that are active. Some sites have multiple deed restrictions. The DTSC Hazardous Waste Management Program (HWMP) has developed a list of current or former hazardous waste facilities that have a recorded land use restriction at the local county recorder's office. The land use restrictions on this list were required by the DTSC HWMP as a result of the presence of hazardous substances that remain on site after the facility (or part of the facility) has been closed or cleaned up. The types of land use restriction include deed notice, deed restriction, or a land use restriction that binds current and future owners.

Date of Government Version: 08/25/2022
Date Data Arrived at EDR: 08/25/2022
Date Made Active in Reports: 11/14/2022
Number of Days to Update: 81

Source: DTSC and SWRCB
Telephone: 916-323-3400
Last EDR Contact: 11/29/2022
Next Scheduled EDR Contact: 03/13/2023
Data Release Frequency: Semi-Annually

Records of Emergency Release Reports

HMIRS: Hazardous Materials Information Reporting System

Hazardous Materials Incident Report System. HMIRS contains hazardous material spill incidents reported to DOT.

Date of Government Version: 09/19/2022
Date Data Arrived at EDR: 09/19/2022
Date Made Active in Reports: 09/30/2022
Number of Days to Update: 11

Source: U.S. Department of Transportation
Telephone: 202-366-4555
Last EDR Contact: 12/14/2022
Next Scheduled EDR Contact: 04/03/2023
Data Release Frequency: Quarterly

GOVERNMENT RECORDS SEARCHED / DATA CURRENCY TRACKING

CHMIRS: California Hazardous Material Incident Report System

California Hazardous Material Incident Reporting System. CHMIRS contains information on reported hazardous material incidents (accidental releases or spills).

Date of Government Version: 08/02/2022
Date Data Arrived at EDR: 10/17/2022
Date Made Active in Reports: 01/04/2023
Number of Days to Update: 79

Source: Office of Emergency Services
Telephone: 916-845-8400
Last EDR Contact: 01/20/2023
Next Scheduled EDR Contact: 05/01/2023
Data Release Frequency: Semi-Annually

LDS: Land Disposal Sites Listing (GEOTRACKER)

Land Disposal sites (Landfills) included in GeoTracker. GeoTracker is the Water Boards data management system for sites that impact, or have the potential to impact, water quality in California, with emphasis on groundwater.

Date of Government Version: 08/31/2022
Date Data Arrived at EDR: 08/31/2022
Date Made Active in Reports: 11/17/2022
Number of Days to Update: 78

Source: State Water Quality Control Board
Telephone: 866-480-1028
Last EDR Contact: 12/02/2022
Next Scheduled EDR Contact: 03/20/2023
Data Release Frequency: Quarterly

MCS: Military Cleanup Sites Listing (GEOTRACKER)

Military sites (consisting of: Military UST sites; Military Privatized sites; and Military Cleanup sites [formerly known as DoD non UST]) included in GeoTracker. GeoTracker is the Water Boards data management system for sites that impact, or have the potential to impact, water quality in California, with emphasis on groundwater.

Date of Government Version: 08/31/2022
Date Data Arrived at EDR: 08/31/2022
Date Made Active in Reports: 11/17/2022
Number of Days to Update: 78

Source: State Water Resources Control Board
Telephone: 866-480-1028
Last EDR Contact: 12/02/2022
Next Scheduled EDR Contact: 03/20/2023
Data Release Frequency: Quarterly

SPILLS 90: SPILLS90 data from FirstSearch

Spills 90 includes those spill and release records available exclusively from FirstSearch databases. Typically, they may include chemical, oil and/or hazardous substance spills recorded after 1990. Duplicate records that are already included in EDR incident and release records are not included in Spills 90.

Date of Government Version: 06/06/2012
Date Data Arrived at EDR: 01/03/2013
Date Made Active in Reports: 02/22/2013
Number of Days to Update: 50

Source: FirstSearch
Telephone: N/A
Last EDR Contact: 01/03/2013
Next Scheduled EDR Contact: N/A
Data Release Frequency: No Update Planned

Other Ascertainable Records

RCRA NonGen / NLR: RCRA - Non Generators / No Longer Regulated

RCRAInfo is EPA's comprehensive information system, providing access to data supporting the Resource Conservation and Recovery Act (RCRA) of 1976 and the Hazardous and Solid Waste Amendments (HSWA) of 1984. The database includes selective information on sites which generate, transport, store, treat and/or dispose of hazardous waste as defined by the Resource Conservation and Recovery Act (RCRA). Non-Generators do not presently generate hazardous waste.

Date of Government Version: 11/21/2022
Date Data Arrived at EDR: 11/21/2022
Date Made Active in Reports: 12/05/2022
Number of Days to Update: 14

Source: Environmental Protection Agency
Telephone: (415) 495-8895
Last EDR Contact: 12/21/2022
Next Scheduled EDR Contact: 04/03/2023
Data Release Frequency: Quarterly

FUDS: Formerly Used Defense Sites

The listing includes locations of Formerly Used Defense Sites properties where the US Army Corps of Engineers is actively working or will take necessary cleanup actions.

GOVERNMENT RECORDS SEARCHED / DATA CURRENCY TRACKING

Date of Government Version: 08/11/2022
Date Data Arrived at EDR: 08/11/2022
Date Made Active in Reports: 09/30/2022
Number of Days to Update: 50

Source: U.S. Army Corps of Engineers
Telephone: 202-528-4285
Last EDR Contact: 11/10/2022
Next Scheduled EDR Contact: 02/27/2023
Data Release Frequency: Varies

DOD: Department of Defense Sites

This data set consists of federally owned or administered lands, administered by the Department of Defense, that have any area equal to or greater than 640 acres of the United States, Puerto Rico, and the U.S. Virgin Islands.

Date of Government Version: 06/07/2021
Date Data Arrived at EDR: 07/13/2021
Date Made Active in Reports: 03/09/2022
Number of Days to Update: 239

Source: USGS
Telephone: 888-275-8747
Last EDR Contact: 01/13/2023
Next Scheduled EDR Contact: 04/24/2023
Data Release Frequency: Varies

FEDLAND: Federal and Indian Lands

Federally and Indian administrated lands of the United States. Lands included are administrated by: Army Corps of Engineers, Bureau of Reclamation, National Wild and Scenic River, National Wildlife Refuge, Public Domain Land, Wilderness, Wilderness Study Area, Wildlife Management Area, Bureau of Indian Affairs, Bureau of Land Management, Department of Justice, Forest Service, Fish and Wildlife Service, National Park Service.

Date of Government Version: 04/02/2018
Date Data Arrived at EDR: 04/11/2018
Date Made Active in Reports: 11/06/2019
Number of Days to Update: 574

Source: U.S. Geological Survey
Telephone: 888-275-8747
Last EDR Contact: 01/03/2023
Next Scheduled EDR Contact: 04/17/2023
Data Release Frequency: N/A

SCRD DRYCLEANERS: State Coalition for Remediation of Drycleaners Listing

The State Coalition for Remediation of Drycleaners was established in 1998, with support from the U.S. EPA Office of Superfund Remediation and Technology Innovation. It is comprised of representatives of states with established drycleaner remediation programs. Currently the member states are Alabama, Connecticut, Florida, Illinois, Kansas, Minnesota, Missouri, North Carolina, Oregon, South Carolina, Tennessee, Texas, and Wisconsin.

Date of Government Version: 01/01/2017
Date Data Arrived at EDR: 02/03/2017
Date Made Active in Reports: 04/07/2017
Number of Days to Update: 63

Source: Environmental Protection Agency
Telephone: 615-532-8599
Last EDR Contact: 11/03/2022
Next Scheduled EDR Contact: 02/20/2023
Data Release Frequency: Varies

US FIN ASSUR: Financial Assurance Information

All owners and operators of facilities that treat, store, or dispose of hazardous waste are required to provide proof that they will have sufficient funds to pay for the clean up, closure, and post-closure care of their facilities.

Date of Government Version: 09/19/2022
Date Data Arrived at EDR: 09/20/2022
Date Made Active in Reports: 12/22/2022
Number of Days to Update: 93

Source: Environmental Protection Agency
Telephone: 202-566-1917
Last EDR Contact: 12/14/2022
Next Scheduled EDR Contact: 04/03/2023
Data Release Frequency: Quarterly

EPA WATCH LIST: EPA WATCH LIST

EPA maintains a "Watch List" to facilitate dialogue between EPA, state and local environmental agencies on enforcement matters relating to facilities with alleged violations identified as either significant or high priority. Being on the Watch List does not mean that the facility has actually violated the law only that an investigation by EPA or a state or local environmental agency has led those organizations to allege that an unproven violation has in fact occurred. Being on the Watch List does not represent a higher level of concern regarding the alleged violations that were detected, but instead indicates cases requiring additional dialogue between EPA, state and local agencies - primarily because of the length of time the alleged violation has gone unaddressed or unresolved.

GOVERNMENT RECORDS SEARCHED / DATA CURRENCY TRACKING

Date of Government Version: 08/30/2013
Date Data Arrived at EDR: 03/21/2014
Date Made Active in Reports: 06/17/2014
Number of Days to Update: 88

Source: Environmental Protection Agency
Telephone: 617-520-3000
Last EDR Contact: 01/30/2023
Next Scheduled EDR Contact: 05/15/2023
Data Release Frequency: Quarterly

2020 COR ACTION: 2020 Corrective Action Program List

The EPA has set ambitious goals for the RCRA Corrective Action program by creating the 2020 Corrective Action Universe. This RCRA cleanup baseline includes facilities expected to need corrective action. The 2020 universe contains a wide variety of sites. Some properties are heavily contaminated while others were contaminated but have since been cleaned up. Still others have not been fully investigated yet, and may require little or no remediation. Inclusion in the 2020 Universe does not necessarily imply failure on the part of a facility to meet its RCRA obligations.

Date of Government Version: 09/30/2017
Date Data Arrived at EDR: 05/08/2018
Date Made Active in Reports: 07/20/2018
Number of Days to Update: 73

Source: Environmental Protection Agency
Telephone: 703-308-4044
Last EDR Contact: 10/28/2022
Next Scheduled EDR Contact: 02/16/2023
Data Release Frequency: Varies

TSCA: Toxic Substances Control Act

Toxic Substances Control Act. TSCA identifies manufacturers and importers of chemical substances included on the TSCA Chemical Substance Inventory list. It includes data on the production volume of these substances by plant site.

Date of Government Version: 12/31/2016
Date Data Arrived at EDR: 06/17/2020
Date Made Active in Reports: 09/10/2020
Number of Days to Update: 85

Source: EPA
Telephone: 202-260-5521
Last EDR Contact: 12/12/2022
Next Scheduled EDR Contact: 03/27/2023
Data Release Frequency: Every 4 Years

TRIS: Toxic Chemical Release Inventory System

Toxic Release Inventory System. TRIS identifies facilities which release toxic chemicals to the air, water and land in reportable quantities under SARA Title III Section 313.

Date of Government Version: 12/31/2018
Date Data Arrived at EDR: 08/14/2020
Date Made Active in Reports: 11/04/2020
Number of Days to Update: 82

Source: EPA
Telephone: 202-566-0250
Last EDR Contact: 11/01/2022
Next Scheduled EDR Contact: 02/27/2023
Data Release Frequency: Annually

SSTS: Section 7 Tracking Systems

Section 7 of the Federal Insecticide, Fungicide and Rodenticide Act, as amended (92 Stat. 829) requires all registered pesticide-producing establishments to submit a report to the Environmental Protection Agency by March 1st each year. Each establishment must report the types and amounts of pesticides, active ingredients and devices being produced, and those having been produced and sold or distributed in the past year.

Date of Government Version: 10/17/2022
Date Data Arrived at EDR: 10/18/2022
Date Made Active in Reports: 01/10/2023
Number of Days to Update: 84

Source: EPA
Telephone: 202-564-4203
Last EDR Contact: 01/18/2023
Next Scheduled EDR Contact: 05/01/2023
Data Release Frequency: Annually

ROD: Records Of Decision

Record of Decision. ROD documents mandate a permanent remedy at an NPL (Superfund) site containing technical and health information to aid in the cleanup.

Date of Government Version: 10/27/2022
Date Data Arrived at EDR: 11/01/2022
Date Made Active in Reports: 11/15/2022
Number of Days to Update: 14

Source: EPA
Telephone: 703-416-0223
Last EDR Contact: 01/03/2023
Next Scheduled EDR Contact: 03/13/2023
Data Release Frequency: Annually

GOVERNMENT RECORDS SEARCHED / DATA CURRENCY TRACKING

RMP: Risk Management Plans

When Congress passed the Clean Air Act Amendments of 1990, it required EPA to publish regulations and guidance for chemical accident prevention at facilities using extremely hazardous substances. The Risk Management Program Rule (RMP Rule) was written to implement Section 112(r) of these amendments. The rule, which built upon existing industry codes and standards, requires companies of all sizes that use certain flammable and toxic substances to develop a Risk Management Program, which includes a(n): Hazard assessment that details the potential effects of an accidental release, an accident history of the last five years, and an evaluation of worst-case and alternative accidental releases; Prevention program that includes safety precautions and maintenance, monitoring, and employee training measures; and Emergency response program that spells out emergency health care, employee training measures and procedures for informing the public and response agencies (e.g the fire department) should an accident occur.

Date of Government Version: 04/27/2022	Source: Environmental Protection Agency
Date Data Arrived at EDR: 05/04/2022	Telephone: 202-564-8600
Date Made Active in Reports: 05/10/2022	Last EDR Contact: 01/17/2023
Number of Days to Update: 6	Next Scheduled EDR Contact: 05/01/2023
	Data Release Frequency: Varies

RAATS: RCRA Administrative Action Tracking System

RCRA Administration Action Tracking System. RAATS contains records based on enforcement actions issued under RCRA pertaining to major violators and includes administrative and civil actions brought by the EPA. For administration actions after September 30, 1995, data entry in the RAATS database was discontinued. EPA will retain a copy of the database for historical records. It was necessary to terminate RAATS because a decrease in agency resources made it impossible to continue to update the information contained in the database.

Date of Government Version: 04/17/1995	Source: EPA
Date Data Arrived at EDR: 07/03/1995	Telephone: 202-564-4104
Date Made Active in Reports: 08/07/1995	Last EDR Contact: 06/02/2008
Number of Days to Update: 35	Next Scheduled EDR Contact: 09/01/2008
	Data Release Frequency: No Update Planned

PRP: Potentially Responsible Parties

A listing of verified Potentially Responsible Parties

Date of Government Version: 10/27/2022	Source: EPA
Date Data Arrived at EDR: 11/01/2022	Telephone: 202-564-6023
Date Made Active in Reports: 11/15/2022	Last EDR Contact: 01/03/2023
Number of Days to Update: 14	Next Scheduled EDR Contact: 02/16/2023
	Data Release Frequency: Quarterly

PADS: PCB Activity Database System

PCB Activity Database. PADS Identifies generators, transporters, commercial storers and/or brokers and disposers of PCB's who are required to notify the EPA of such activities.

Date of Government Version: 01/20/2022	Source: EPA
Date Data Arrived at EDR: 01/20/2022	Telephone: 202-566-0500
Date Made Active in Reports: 03/25/2022	Last EDR Contact: 01/04/2023
Number of Days to Update: 64	Next Scheduled EDR Contact: 04/17/2023
	Data Release Frequency: Annually

ICIS: Integrated Compliance Information System

The Integrated Compliance Information System (ICIS) supports the information needs of the national enforcement and compliance program as well as the unique needs of the National Pollutant Discharge Elimination System (NPDES) program.

Date of Government Version: 11/18/2016	Source: Environmental Protection Agency
Date Data Arrived at EDR: 11/23/2016	Telephone: 202-564-2501
Date Made Active in Reports: 02/10/2017	Last EDR Contact: 12/28/2022
Number of Days to Update: 79	Next Scheduled EDR Contact: 04/17/2023
	Data Release Frequency: Quarterly

GOVERNMENT RECORDS SEARCHED / DATA CURRENCY TRACKING

FTTS: FIFRA/ TSCA Tracking System - FIFRA (Federal Insecticide, Fungicide, & Rodenticide Act)/TSCA (Toxic Substances Control Act)

FTTS tracks administrative cases and pesticide enforcement actions and compliance activities related to FIFRA, TSCA and EPCRA (Emergency Planning and Community Right-to-Know Act). To maintain currency, EDR contacts the Agency on a quarterly basis.

Date of Government Version: 04/09/2009
Date Data Arrived at EDR: 04/16/2009
Date Made Active in Reports: 05/11/2009
Number of Days to Update: 25

Source: EPA/Office of Prevention, Pesticides and Toxic Substances
Telephone: 202-566-1667
Last EDR Contact: 08/18/2017
Next Scheduled EDR Contact: 12/04/2017
Data Release Frequency: No Update Planned

FTTS INSP: FIFRA/ TSCA Tracking System - FIFRA (Federal Insecticide, Fungicide, & Rodenticide Act)/TSCA (Toxic Substances Control Act)

A listing of FIFRA/TSCA Tracking System (FTTS) inspections and enforcements.

Date of Government Version: 04/09/2009
Date Data Arrived at EDR: 04/16/2009
Date Made Active in Reports: 05/11/2009
Number of Days to Update: 25

Source: EPA
Telephone: 202-566-1667
Last EDR Contact: 08/18/2017
Next Scheduled EDR Contact: 12/04/2017
Data Release Frequency: No Update Planned

MLTS: Material Licensing Tracking System

MLTS is maintained by the Nuclear Regulatory Commission and contains a list of approximately 8,100 sites which possess or use radioactive materials and which are subject to NRC licensing requirements. To maintain currency, EDR contacts the Agency on a quarterly basis.

Date of Government Version: 10/26/2022
Date Data Arrived at EDR: 11/22/2022
Date Made Active in Reports: 12/05/2022
Number of Days to Update: 13

Source: Nuclear Regulatory Commission
Telephone: 301-415-7169
Last EDR Contact: 01/17/2023
Next Scheduled EDR Contact: 05/01/2023
Data Release Frequency: Quarterly

COAL ASH DOE: Steam-Electric Plant Operation Data

A listing of power plants that store ash in surface ponds.

Date of Government Version: 12/31/2020
Date Data Arrived at EDR: 11/30/2021
Date Made Active in Reports: 02/22/2022
Number of Days to Update: 84

Source: Department of Energy
Telephone: 202-586-8719
Last EDR Contact: 11/29/2022
Next Scheduled EDR Contact: 03/13/2023
Data Release Frequency: Varies

COAL ASH EPA: Coal Combustion Residues Surface Impoundments List

A listing of coal combustion residues surface impoundments with high hazard potential ratings.

Date of Government Version: 01/12/2017
Date Data Arrived at EDR: 03/05/2019
Date Made Active in Reports: 11/11/2019
Number of Days to Update: 251

Source: Environmental Protection Agency
Telephone: N/A
Last EDR Contact: 11/23/2022
Next Scheduled EDR Contact: 03/13/2023
Data Release Frequency: Varies

PCB TRANSFORMER: PCB Transformer Registration Database

The database of PCB transformer registrations that includes all PCB registration submittals.

Date of Government Version: 09/13/2019
Date Data Arrived at EDR: 11/06/2019
Date Made Active in Reports: 02/10/2020
Number of Days to Update: 96

Source: Environmental Protection Agency
Telephone: 202-566-0517
Last EDR Contact: 11/03/2022
Next Scheduled EDR Contact: 02/13/2023
Data Release Frequency: Varies

RADINFO: Radiation Information Database

The Radiation Information Database (RADINFO) contains information about facilities that are regulated by U.S. Environmental Protection Agency (EPA) regulations for radiation and radioactivity.

GOVERNMENT RECORDS SEARCHED / DATA CURRENCY TRACKING

Date of Government Version: 07/01/2019
Date Data Arrived at EDR: 07/01/2019
Date Made Active in Reports: 09/23/2019
Number of Days to Update: 84

Source: Environmental Protection Agency
Telephone: 202-343-9775
Last EDR Contact: 12/20/2022
Next Scheduled EDR Contact: 04/10/2023
Data Release Frequency: Quarterly

HIST FTTS: FIFRA/TSCA Tracking System Administrative Case Listing

A complete administrative case listing from the FIFRA/TSCA Tracking System (FTTS) for all ten EPA regions. The information was obtained from the National Compliance Database (NCDB). NCDB supports the implementation of FIFRA (Federal Insecticide, Fungicide, and Rodenticide Act) and TSCA (Toxic Substances Control Act). Some EPA regions are now closing out records. Because of that, and the fact that some EPA regions are not providing EPA Headquarters with updated records, it was decided to create a HIST FTTS database. It included records that may not be included in the newer FTTS database updates. This database is no longer updated.

Date of Government Version: 10/19/2006
Date Data Arrived at EDR: 03/01/2007
Date Made Active in Reports: 04/10/2007
Number of Days to Update: 40

Source: Environmental Protection Agency
Telephone: 202-564-2501
Last EDR Contact: 12/17/2007
Next Scheduled EDR Contact: 03/17/2008
Data Release Frequency: No Update Planned

HIST FTTS INSP: FIFRA/TSCA Tracking System Inspection & Enforcement Case Listing

A complete inspection and enforcement case listing from the FIFRA/TSCA Tracking System (FTTS) for all ten EPA regions. The information was obtained from the National Compliance Database (NCDB). NCDB supports the implementation of FIFRA (Federal Insecticide, Fungicide, and Rodenticide Act) and TSCA (Toxic Substances Control Act). Some EPA regions are now closing out records. Because of that, and the fact that some EPA regions are not providing EPA Headquarters with updated records, it was decided to create a HIST FTTS database. It included records that may not be included in the newer FTTS database updates. This database is no longer updated.

Date of Government Version: 10/19/2006
Date Data Arrived at EDR: 03/01/2007
Date Made Active in Reports: 04/10/2007
Number of Days to Update: 40

Source: Environmental Protection Agency
Telephone: 202-564-2501
Last EDR Contact: 12/17/2008
Next Scheduled EDR Contact: 03/17/2008
Data Release Frequency: No Update Planned

DOT OPS: Incident and Accident Data

Department of Transportation, Office of Pipeline Safety Incident and Accident data.

Date of Government Version: 01/02/2020
Date Data Arrived at EDR: 01/28/2020
Date Made Active in Reports: 04/17/2020
Number of Days to Update: 80

Source: Department of Transportation, Office of Pipeline Safety
Telephone: 202-366-4595
Last EDR Contact: 01/24/2023
Next Scheduled EDR Contact: 05/08/2023
Data Release Frequency: Quarterly

CONSENT: Superfund (CERCLA) Consent Decrees

Major legal settlements that establish responsibility and standards for cleanup at NPL (Superfund) sites. Released periodically by United States District Courts after settlement by parties to litigation matters.

Date of Government Version: 09/30/2022
Date Data Arrived at EDR: 10/21/2022
Date Made Active in Reports: 01/10/2023
Number of Days to Update: 81

Source: Department of Justice, Consent Decree Library
Telephone: Varies
Last EDR Contact: 01/03/2023
Next Scheduled EDR Contact: 04/17/2023
Data Release Frequency: Varies

BRS: Biennial Reporting System

The Biennial Reporting System is a national system administered by the EPA that collects data on the generation and management of hazardous waste. BRS captures detailed data from two groups: Large Quantity Generators (LQG) and Treatment, Storage, and Disposal Facilities.

Date of Government Version: 12/31/2019
Date Data Arrived at EDR: 03/02/2022
Date Made Active in Reports: 03/25/2022
Number of Days to Update: 23

Source: EPA/NTIS
Telephone: 800-424-9346
Last EDR Contact: 12/21/2022
Next Scheduled EDR Contact: 04/03/2023
Data Release Frequency: Biennially

GOVERNMENT RECORDS SEARCHED / DATA CURRENCY TRACKING

INDIAN RESERV: Indian Reservations

This map layer portrays Indian administered lands of the United States that have any area equal to or greater than 640 acres.

Date of Government Version: 12/31/2014
Date Data Arrived at EDR: 07/14/2015
Date Made Active in Reports: 01/10/2017
Number of Days to Update: 546

Source: USGS
Telephone: 202-208-3710
Last EDR Contact: 01/06/2023
Next Scheduled EDR Contact: 04/17/2023
Data Release Frequency: Semi-Annually

FUSRAP: Formerly Utilized Sites Remedial Action Program

DOE established the Formerly Utilized Sites Remedial Action Program (FUSRAP) in 1974 to remediate sites where radioactive contamination remained from Manhattan Project and early U.S. Atomic Energy Commission (AEC) operations.

Date of Government Version: 07/26/2021
Date Data Arrived at EDR: 07/27/2021
Date Made Active in Reports: 10/22/2021
Number of Days to Update: 87

Source: Department of Energy
Telephone: 202-586-3559
Last EDR Contact: 01/30/2023
Next Scheduled EDR Contact: 05/15/2023
Data Release Frequency: Varies

UMTRA: Uranium Mill Tailings Sites

Uranium ore was mined by private companies for federal government use in national defense programs. When the mills shut down, large piles of the sand-like material (mill tailings) remain after uranium has been extracted from the ore. Levels of human exposure to radioactive materials from the piles are low; however, in some cases tailings were used as construction materials before the potential health hazards of the tailings were recognized.

Date of Government Version: 08/30/2019
Date Data Arrived at EDR: 11/15/2019
Date Made Active in Reports: 01/28/2020
Number of Days to Update: 74

Source: Department of Energy
Telephone: 505-845-0011
Last EDR Contact: 11/09/2022
Next Scheduled EDR Contact: 02/27/2023
Data Release Frequency: Varies

LEAD SMELTER 1: Lead Smelter Sites

A listing of former lead smelter site locations.

Date of Government Version: 10/27/2022
Date Data Arrived at EDR: 11/01/2022
Date Made Active in Reports: 11/15/2022
Number of Days to Update: 14

Source: Environmental Protection Agency
Telephone: 703-603-8787
Last EDR Contact: 01/03/2023
Next Scheduled EDR Contact: 04/10/2023
Data Release Frequency: Varies

LEAD SMELTER 2: Lead Smelter Sites

A list of several hundred sites in the U.S. where secondary lead smelting was done from 1931 and 1964. These sites may pose a threat to public health through ingestion or inhalation of contaminated soil or dust

Date of Government Version: 04/05/2001
Date Data Arrived at EDR: 10/27/2010
Date Made Active in Reports: 12/02/2010
Number of Days to Update: 36

Source: American Journal of Public Health
Telephone: 703-305-6451
Last EDR Contact: 12/02/2009
Next Scheduled EDR Contact: N/A
Data Release Frequency: No Update Planned

US AIRS (AFS): Aerometric Information Retrieval System Facility Subsystem (AFS)

The database is a sub-system of Aerometric Information Retrieval System (AIRS). AFS contains compliance data on air pollution point sources regulated by the U.S. EPA and/or state and local air regulatory agencies. This information comes from source reports by various stationary sources of air pollution, such as electric power plants, steel mills, factories, and universities, and provides information about the air pollutants they produce. Action, air program, air program pollutant, and general level plant data. It is used to track emissions and compliance data from industrial plants.

GOVERNMENT RECORDS SEARCHED / DATA CURRENCY TRACKING

Date of Government Version: 10/12/2016
Date Data Arrived at EDR: 10/26/2016
Date Made Active in Reports: 02/03/2017
Number of Days to Update: 100

Source: EPA
Telephone: 202-564-2496
Last EDR Contact: 09/26/2017
Next Scheduled EDR Contact: 01/08/2018
Data Release Frequency: Annually

US AIRS MINOR: Air Facility System Data A listing of minor source facilities.

Date of Government Version: 10/12/2016
Date Data Arrived at EDR: 10/26/2016
Date Made Active in Reports: 02/03/2017
Number of Days to Update: 100

Source: EPA
Telephone: 202-564-2496
Last EDR Contact: 09/26/2017
Next Scheduled EDR Contact: 01/08/2018
Data Release Frequency: Annually

MINES VIOLATIONS: MSHA Violation Assessment Data

Mines violation and assessment information. Department of Labor, Mine Safety & Health Administration.

Date of Government Version: 11/29/2022
Date Data Arrived at EDR: 11/30/2022
Date Made Active in Reports: 12/22/2022
Number of Days to Update: 22

Source: DOL, Mine Safety & Health Admini
Telephone: 202-693-9424
Last EDR Contact: 01/03/2023
Next Scheduled EDR Contact: 03/13/2023
Data Release Frequency: Quarterly

US MINES: Mines Master Index File

Contains all mine identification numbers issued for mines active or opened since 1971. The data also includes violation information.

Date of Government Version: 08/03/2022
Date Data Arrived at EDR: 08/17/2022
Date Made Active in Reports: 08/31/2022
Number of Days to Update: 14

Source: Department of Labor, Mine Safety and Health Administration
Telephone: 303-231-5959
Last EDR Contact: 11/17/2022
Next Scheduled EDR Contact: 03/06/2023
Data Release Frequency: Semi-Annually

US MINES 2: Ferrous and Nonferrous Metal Mines Database Listing

This map layer includes ferrous (ferrous metal mines are facilities that extract ferrous metals, such as iron ore or molybdenum) and nonferrous (Nonferrous metal mines are facilities that extract nonferrous metals, such as gold, silver, copper, zinc, and lead) metal mines in the United States.

Date of Government Version: 05/06/2020
Date Data Arrived at EDR: 05/27/2020
Date Made Active in Reports: 08/13/2020
Number of Days to Update: 78

Source: USGS
Telephone: 703-648-7709
Last EDR Contact: 11/21/2022
Next Scheduled EDR Contact: 03/06/2023
Data Release Frequency: Varies

US MINES 3: Active Mines & Mineral Plants Database Listing

Active Mines and Mineral Processing Plant operations for commodities monitored by the Minerals Information Team of the USGS.

Date of Government Version: 04/14/2011
Date Data Arrived at EDR: 06/08/2011
Date Made Active in Reports: 09/13/2011
Number of Days to Update: 97

Source: USGS
Telephone: 703-648-7709
Last EDR Contact: 11/21/2022
Next Scheduled EDR Contact: 03/06/2023
Data Release Frequency: Varies

ABANDONED MINES: Abandoned Mines

An inventory of land and water impacted by past mining (primarily coal mining) is maintained by OSMRE to provide information needed to implement the Surface Mining Control and Reclamation Act of 1977 (SMCRA). The inventory contains information on the location, type, and extent of AML impacts, as well as, information on the cost associated with the reclamation of those problems. The inventory is based upon field surveys by State, Tribal, and OSMRE program officials. It is dynamic to the extent that it is modified as new problems are identified and existing problems are reclaimed.

GOVERNMENT RECORDS SEARCHED / DATA CURRENCY TRACKING

Date of Government Version: 09/13/2022
Date Data Arrived at EDR: 09/14/2022
Date Made Active in Reports: 12/05/2022
Number of Days to Update: 82

Source: Department of Interior
Telephone: 202-208-2609
Last EDR Contact: 12/13/2022
Next Scheduled EDR Contact: 03/20/2023
Data Release Frequency: Quarterly

FINDS: Facility Index System/Facility Registry System

Facility Index System. FINDS contains both facility information and 'pointers' to other sources that contain more detail. EDR includes the following FINDS databases in this report: PCS (Permit Compliance System), AIRS (Aerometric Information Retrieval System), DOCKET (Enforcement Docket used to manage and track information on civil judicial enforcement cases for all environmental statutes), FURS (Federal Underground Injection Control), C-DOCKET (Criminal Docket System used to track criminal enforcement actions for all environmental statutes), FFIS (Federal Facilities Information System), STATE (State Environmental Laws and Statutes), and PADS (PCB Activity Data System).

Date of Government Version: 08/03/2022
Date Data Arrived at EDR: 08/25/2022
Date Made Active in Reports: 10/24/2022
Number of Days to Update: 60

Source: EPA
Telephone: (415) 947-8000
Last EDR Contact: 11/29/2022
Next Scheduled EDR Contact: 03/13/2023
Data Release Frequency: Quarterly

DOCKET HWC: Hazardous Waste Compliance Docket Listing

A complete list of the Federal Agency Hazardous Waste Compliance Docket Facilities.

Date of Government Version: 05/06/2021
Date Data Arrived at EDR: 05/21/2021
Date Made Active in Reports: 08/11/2021
Number of Days to Update: 82

Source: Environmental Protection Agency
Telephone: 202-564-0527
Last EDR Contact: 11/15/2022
Next Scheduled EDR Contact: 03/06/2023
Data Release Frequency: Varies

UXO: Unexploded Ordnance Sites

A listing of unexploded ordnance site locations

Date of Government Version: 11/09/2021
Date Data Arrived at EDR: 10/20/2022
Date Made Active in Reports: 01/10/2023
Number of Days to Update: 82

Source: Department of Defense
Telephone: 703-704-1564
Last EDR Contact: 01/09/2023
Next Scheduled EDR Contact: 04/24/2023
Data Release Frequency: Varies

ECHO: Enforcement & Compliance History Information

ECHO provides integrated compliance and enforcement information for about 800,000 regulated facilities nationwide.

Date of Government Version: 09/25/2022
Date Data Arrived at EDR: 09/30/2022
Date Made Active in Reports: 12/22/2022
Number of Days to Update: 83

Source: Environmental Protection Agency
Telephone: 202-564-2280
Last EDR Contact: 01/04/2023
Next Scheduled EDR Contact: 04/17/2023
Data Release Frequency: Quarterly

FUELS PROGRAM: EPA Fuels Program Registered Listing

This listing includes facilities that are registered under the Part 80 (Code of Federal Regulations) EPA Fuels Programs. All companies now are required to submit new and updated registrations.

Date of Government Version: 08/11/2022
Date Data Arrived at EDR: 08/11/2022
Date Made Active in Reports: 09/30/2022
Number of Days to Update: 50

Source: EPA
Telephone: 800-385-6164
Last EDR Contact: 11/10/2022
Next Scheduled EDR Contact: 02/27/2023
Data Release Frequency: Quarterly

PFAS NPL: Superfund Sites with PFAS Detections Information

EPA's Office of Land and Emergency Management and EPA Regional Offices maintain data describing what is known about site investigations, contamination, and remedial actions under the Comprehensive Environmental Response, Compensation, and Liability Act (CERCLA) where PFAS is present in the environment.

GOVERNMENT RECORDS SEARCHED / DATA CURRENCY TRACKING

Date of Government Version: 02/23/2022
Date Data Arrived at EDR: 07/08/2022
Date Made Active in Reports: 11/08/2022
Number of Days to Update: 123

Source: Environmental Protection Agency
Telephone: 703-603-8895
Last EDR Contact: 01/10/2023
Next Scheduled EDR Contact: 04/17/2023
Data Release Frequency: Varies

PFAS FEDERAL SITES: Federal Sites PFAS Information

Several federal entities, such as the federal Superfund program, Department of Defense, National Aeronautics and Space Administration, Department of Transportation, and Department of Energy provided information for sites with known or suspected detections at federal facilities.

Date of Government Version: 02/23/2022
Date Data Arrived at EDR: 03/31/2022
Date Made Active in Reports: 11/08/2022
Number of Days to Update: 222

Source: Environmental Protection Agency
Telephone: 202-272-0167
Last EDR Contact: 01/05/2023
Next Scheduled EDR Contact: 04/17/2023
Data Release Frequency: Varies

PFAS TSCA: PFAS Manufacture and Imports Information

EPA issued the Chemical Data Reporting (CDR) Rule under the Toxic Substances Control Act (TSCA) and requires chemical manufacturers and facilities that manufacture or import chemical substances to report data to EPA. EPA publishes non-confidential business information (non-CBI) and includes descriptive information about each site, corporate parent, production volume, other manufacturing information, and processing and use information.

Date of Government Version: 01/03/2022
Date Data Arrived at EDR: 03/31/2022
Date Made Active in Reports: 11/08/2022
Number of Days to Update: 222

Source: Environmental Protection Agency
Telephone: 202-272-0167
Last EDR Contact: 01/05/2023
Next Scheduled EDR Contact: 04/17/2023
Data Release Frequency: Varies

PFAS RCRA MANIFEST: PFAS Transfers Identified In the RCRA Database Listing

To work around the lack of PFAS waste codes in the RCRA database, EPA developed the PFAS Transfers dataset by mining e-Manifest records containing at least one of these common PFAS keywords: PFAS, PFOA, PFOS, PERFL, AFFF, GENX, GEN-X (plus the VT waste codes). These keywords were searched for in the following text fields: Manifest handling instructions (MANIFEST_HANDLING_INSTR), Non-hazardous waste description (NON_HAZ_WASTE_DESCRIPTION), DOT printed information (DOT_PRINTED_INFORMATION), Waste line handling instructions (WASTE_LINE_HANDLING_INSTR), Waste residue comments (WASTE_RESIDUE_COMMENTS).

Date of Government Version: 01/03/2022
Date Data Arrived at EDR: 03/31/2022
Date Made Active in Reports: 11/08/2022
Number of Days to Update: 222

Source: Environmental Protection Agency
Telephone: 202-272-0167
Last EDR Contact: 01/05/2023
Next Scheduled EDR Contact: 04/17/2023
Data Release Frequency: Varies

PFAS ATSDR: PFAS Contamination Site Location Listing

PFAS contamination site locations from the Department of Health & Human Services, Center for Disease Control & Prevention. ATSDR is involved at a number of PFAS-related sites, either directly or through assisting state and federal partners. As of now, most sites are related to drinking water contamination connected with PFAS production facilities or fire training areas where aqueous film-forming firefighting foam (AFFF) was regularly used.

Date of Government Version: 06/24/2020
Date Data Arrived at EDR: 03/17/2021
Date Made Active in Reports: 11/08/2022
Number of Days to Update: 601

Source: Department of Health & Human Services
Telephone: 202-741-5770
Last EDR Contact: 01/23/2023
Next Scheduled EDR Contact: 05/08/2023
Data Release Frequency: Varies

PFAS WQP: Ambient Environmental Sampling for PFAS

The Water Quality Portal (WQP) is a part of a modernized repository storing ambient sampling data for all environmental media and tissue samples. A wide range of federal, state, tribal and local governments, academic and non-governmental organizations and individuals submit project details and sampling results to this public repository. The information is commonly used for research and assessments of environmental quality.

GOVERNMENT RECORDS SEARCHED / DATA CURRENCY TRACKING

Date of Government Version: 01/03/2022
Date Data Arrived at EDR: 03/31/2022
Date Made Active in Reports: 11/08/2022
Number of Days to Update: 222

Source: Environmental Protection Agency
Telephone: 202-272-0167
Last EDR Contact: 01/05/2023
Next Scheduled EDR Contact: 04/17/2023
Data Release Frequency: Varies

PFAS NPDES: Clean Water Act Discharge Monitoring Information

Any discharger of pollutants to waters of the United States from a point source must have a National Pollutant Discharge Elimination System (NPDES) permit. The process for obtaining limits involves the regulated entity (permittee) disclosing releases in a NPDES permit application and the permitting authority (typically the state but sometimes EPA) deciding whether to require monitoring or monitoring with limits.

Date of Government Version: 01/03/2022
Date Data Arrived at EDR: 03/31/2022
Date Made Active in Reports: 11/08/2022
Number of Days to Update: 222

Source: Environmental Protection Agency
Telephone: 202-272-0167
Last EDR Contact: 01/05/2023
Next Scheduled EDR Contact: 04/17/2023
Data Release Frequency: Varies

PFAS ECHO: Facilities in Industries that May Be Handling PFAS Listing

Regulators and the public have expressed interest in knowing which regulated entities may be using PFAS. EPA has developed a dataset from various sources that show which industries may be handling PFAS. Approximately 120,000 facilities subject to federal environmental programs have operated or currently operate in industry sectors with processes that may involve handling and/or release of PFAS.

Date of Government Version: 01/03/2022
Date Data Arrived at EDR: 03/31/2022
Date Made Active in Reports: 11/08/2022
Number of Days to Update: 222

Source: Environmental Protection Agency
Telephone: 202-272-0167
Last EDR Contact: 01/05/2023
Next Scheduled EDR Contact: 04/17/2023
Data Release Frequency: Varies

PFAS ECHO FIRE TRAINING: Facilities in Industries that May Be Handling PFAS Listing

A list of fire training sites was added to the Industry Sectors dataset using a keyword search on the permitted facilities name to identify sites where fire-fighting foam may have been used in training exercises. Additionally, you may view an example spreadsheet of the subset of fire training facility data, as well as the keywords used in selecting or deselecting a facility for the subset. as well as the keywords used in selecting or deselecting a facility for the subset. These keywords were tested to maximize accuracy in selecting facilities that may use fire-fighting foam in training exercises, however, due to the lack of a required reporting field in the data systems for designating fire training sites, this methodology may not identify all fire training sites or may potentially misidentify them.

Date of Government Version: 08/22/2018
Date Data Arrived at EDR: 03/31/2022
Date Made Active in Reports: 11/08/2022
Number of Days to Update: 222

Source: Environmental Protection Agency
Telephone: 202-272-0167
Last EDR Contact: 01/05/2023
Next Scheduled EDR Contact: 04/17/2023
Data Release Frequency: Varies

PFAS PART 139 AIRPORT: All Certified Part 139 Airports PFAS Information Listing

Since July 1, 2006, all certified part 139 airports are required to have fire-fighting foam onsite that meet military specifications (MIL-F-24385) (14 CFR 139.317). To date, these military specification fire-fighting foams are fluorinated and have been historically used for training and extinguishing. The 2018 FAA Reauthorization Act has a provision stating that no later than October 2021, FAA shall not require the use of fluorinated AFFF. This provision does not prohibit the use of fluorinated AFFF at Part 139 civilian airports; it only prohibits FAA from mandating its use. The Federal Aviation Administration's document AC 150/5210-6D - Aircraft Fire Extinguishing Agents provides guidance on Aircraft Fire Extinguishing Agents, which includes Aqueous Film Forming Foam (AFFF).

Date of Government Version: 08/22/2018
Date Data Arrived at EDR: 10/26/2022
Date Made Active in Reports: 11/08/2022
Number of Days to Update: 13

Source: Environmental Protection Agency
Telephone: 202-272-0167
Last EDR Contact: 01/05/2023
Next Scheduled EDR Contact: 04/17/2023
Data Release Frequency: Varies

GOVERNMENT RECORDS SEARCHED / DATA CURRENCY TRACKING

AQUEOUS FOAM NRC: Aqueous Foam Related Incidents Listing

The National Response Center (NRC) serves as an emergency call center that fields initial reports for pollution and railroad incidents and forwards that information to appropriate federal/state agencies for response. The spreadsheets posted to the NRC website contain initial incident data that has not been validated or investigated by a federal/state response agency. Response center calls from 1990 to the most recent complete calendar year where there was indication of Aqueous Film Forming Foam (AFFF) usage are included in this dataset. NRC calls may reference AFFF usage in the ?Material Involved? or ?Incident Description? fields.

Date of Government Version: 02/23/2022	Source: Environmental Protection Agency
Date Data Arrived at EDR: 03/31/2022	Telephone: 202-272-0167
Date Made Active in Reports: 11/08/2022	Last EDR Contact: 01/05/2023
Number of Days to Update: 222	Next Scheduled EDR Contact: 04/17/2023
	Data Release Frequency: Varies

PFAS: PFAS Contamination Site Location Listing

A listing of PFAS contaminated sites included in the GeoTracker database.

Date of Government Version: 08/31/2022	Source: State Water Resources Control Board
Date Data Arrived at EDR: 08/31/2022	Telephone: 866-480-1028
Date Made Active in Reports: 10/31/2022	Last EDR Contact: 12/02/2022
Number of Days to Update: 61	Next Scheduled EDR Contact: 03/20/2023
	Data Release Frequency: Varies

AQUEOUS FOAM: Former Fire Training Facility Assessments Listing

Airports shown on this list are those believed to use Aqueous Film Forming Foam (AFFF), and certified by the Federal Aviation Administration (FAA) under Title 14, Code of Federal Regulations (CFR), Part 139 (14 CFR Part 139). This list was created by SWRCB using information available from the FAA. Location points shown are from the latitude and longitude listed on the FAA airport master record.

Date of Government Version: 09/06/2022	Source: State Water Resources Control Board
Date Data Arrived at EDR: 09/06/2022	Telephone: 916-341-5455
Date Made Active in Reports: 10/26/2022	Last EDR Contact: 10/09/2022
Number of Days to Update: 50	Next Scheduled EDR Contact: 03/20/2023
	Data Release Frequency: Varies

CA BOND EXP. PLAN: Bond Expenditure Plan

Department of Health Services developed a site-specific expenditure plan as the basis for an appropriation of Hazardous Substance Cleanup Bond Act funds. It is not updated.

Date of Government Version: 01/01/1989	Source: Department of Health Services
Date Data Arrived at EDR: 07/27/1994	Telephone: 916-255-2118
Date Made Active in Reports: 08/02/1994	Last EDR Contact: 05/31/1994
Number of Days to Update: 6	Next Scheduled EDR Contact: N/A
	Data Release Frequency: No Update Planned

CORTESE: "Cortese" Hazardous Waste & Substances Sites List

The sites for the list are designated by the State Water Resource Control Board (LUST), the Integrated Waste Board (SWF/LS), and the Department of Toxic Substances Control (Cal-Sites).

Date of Government Version: 09/19/2022	Source: CAL EPA/Office of Emergency Information
Date Data Arrived at EDR: 09/19/2022	Telephone: 916-323-3400
Date Made Active in Reports: 12/07/2022	Last EDR Contact: 12/14/2022
Number of Days to Update: 79	Next Scheduled EDR Contact: 04/03/2023
	Data Release Frequency: Quarterly

CUPA LIVERMORE-PLEASANTON: CUPA Facility Listing

list of facilities associated with the various CUPA programs in Livermore-Pleasanton

Date of Government Version: 12/07/2021	Source: Livermore-Pleasanton Fire Department
Date Data Arrived at EDR: 05/09/2022	Telephone: 925-454-2361
Date Made Active in Reports: 05/17/2022	Last EDR Contact: 11/10/2022
Number of Days to Update: 8	Next Scheduled EDR Contact: 02/20/2023
	Data Release Frequency: Varies

GOVERNMENT RECORDS SEARCHED / DATA CURRENCY TRACKING

DRYCLEAN AVAQMD: Antelope Valley Air Quality Management District Drycleaner Listing

A listing of dry cleaners in the Antelope Valley Air Quality Management District.

Date of Government Version: 11/14/2022

Date Data Arrived at EDR: 11/14/2022

Date Made Active in Reports: 02/01/2023

Number of Days to Update: 79

Source: Antelope Valley Air Quality Management District

Telephone: 661-723-8070

Last EDR Contact: 11/14/2022

Next Scheduled EDR Contact: 03/13/2023

Data Release Frequency: Varies

DRYCLEAN SOUTH COAST: South Coast Air Quality Management District Drycleaner Listing

A listing of dry cleaners in the South Coast Air Quality Management District

Date of Government Version: 08/18/2022

Date Data Arrived at EDR: 08/29/2022

Date Made Active in Reports: 11/14/2022

Number of Days to Update: 77

Source: South Coast Air Quality Management District

Telephone: 909-396-3211

Last EDR Contact: 11/15/2022

Next Scheduled EDR Contact: 03/06/2023

Data Release Frequency: Varies

DRYCLEANERS: Cleaner Facilities

A list of drycleaner related facilities that have EPA ID numbers. These are facilities with certain SIC codes: power laundries, family and commercial; garment pressing and cleaner's agents; linen supply; coin-operated laundries and cleaning; drycleaning plants, except rugs; carpet and upholster cleaning; industrial launderers; laundry and garment services.

Date of Government Version: 08/27/2021

Date Data Arrived at EDR: 09/01/2021

Date Made Active in Reports: 11/19/2021

Number of Days to Update: 79

Source: Department of Toxic Substance Control

Telephone: 916-327-4498

Last EDR Contact: 01/24/2023

Next Scheduled EDR Contact: 03/13/2023

Data Release Frequency: Annually

EMI: Emissions Inventory Data

Toxics and criteria pollutant emissions data collected by the ARB and local air pollution agencies.

Date of Government Version: 12/31/2020

Date Data Arrived at EDR: 06/13/2022

Date Made Active in Reports: 08/30/2022

Number of Days to Update: 78

Source: California Air Resources Board

Telephone: 916-322-2990

Last EDR Contact: 12/15/2022

Next Scheduled EDR Contact: 03/27/2023

Data Release Frequency: Varies

ENF: Enforcement Action Listing

A listing of Water Board Enforcement Actions. Formal is everything except Oral/Verbal Communication, Notice of Violation, Expedited Payment Letter, and Staff Enforcement Letter.

Date of Government Version: 10/17/2022

Date Data Arrived at EDR: 10/19/2022

Date Made Active in Reports: 01/10/2023

Number of Days to Update: 83

Source: State Water Resources Control Board

Telephone: 916-445-9379

Last EDR Contact: 01/18/2023

Next Scheduled EDR Contact: 05/01/2023

Data Release Frequency: Varies

Financial Assurance 1: Financial Assurance Information Listing

Financial Assurance information

Date of Government Version: 10/12/2022

Date Data Arrived at EDR: 10/12/2022

Date Made Active in Reports: 12/29/2022

Number of Days to Update: 78

Source: Department of Toxic Substances Control

Telephone: 916-255-3628

Last EDR Contact: 01/13/2023

Next Scheduled EDR Contact: 05/01/2023

Data Release Frequency: Varies

Financial Assurance 2: Financial Assurance Information Listing

A listing of financial assurance information for solid waste facilities. Financial assurance is intended to ensure that resources are available to pay for the cost of closure, post-closure care, and corrective measures if the owner or operator of a regulated facility is unable or unwilling to pay.

GOVERNMENT RECORDS SEARCHED / DATA CURRENCY TRACKING

Date of Government Version: 08/09/2022
Date Data Arrived at EDR: 08/10/2022
Date Made Active in Reports: 08/30/2022
Number of Days to Update: 20

Source: California Integrated Waste Management Board
Telephone: 916-341-6066
Last EDR Contact: 11/15/2022
Next Scheduled EDR Contact: 02/20/2023
Data Release Frequency: Varies

ICE: ICE

Contains data pertaining to the Permitted Facilities with Inspections / Enforcements sites tracked in Envirostor.

Date of Government Version: 11/10/2022
Date Data Arrived at EDR: 11/10/2022
Date Made Active in Reports: 02/01/2023
Number of Days to Update: 83

Source: Department of Toxic Substances Control
Telephone: 877-786-9427
Last EDR Contact: 11/10/2022
Next Scheduled EDR Contact: 02/27/2023
Data Release Frequency: Quarterly

HIST CORTESE: Hazardous Waste & Substance Site List

The sites for the list are designated by the State Water Resource Control Board [LUST], the Integrated Waste Board [SWF/LS], and the Department of Toxic Substances Control [CALSITES]. This listing is no longer updated by the state agency.

Date of Government Version: 04/01/2001
Date Data Arrived at EDR: 01/22/2009
Date Made Active in Reports: 04/08/2009
Number of Days to Update: 76

Source: Department of Toxic Substances Control
Telephone: 916-323-3400
Last EDR Contact: 01/22/2009
Next Scheduled EDR Contact: N/A
Data Release Frequency: No Update Planned

HWP: EnviroStor Permitted Facilities Listing

Detailed information on permitted hazardous waste facilities and corrective action ("cleanups") tracked in EnviroStor.

Date of Government Version: 11/10/2022
Date Data Arrived at EDR: 11/10/2022
Date Made Active in Reports: 02/01/2023
Number of Days to Update: 83

Source: Department of Toxic Substances Control
Telephone: 916-323-3400
Last EDR Contact: 11/10/2022
Next Scheduled EDR Contact: 02/27/2023
Data Release Frequency: Quarterly

HWT: Registered Hazardous Waste Transporter Database

A listing of hazardous waste transporters. In California, unless specifically exempted, it is unlawful for any person to transport hazardous wastes unless the person holds a valid registration issued by DTSC. A hazardous waste transporter registration is valid for one year and is assigned a unique registration number.

Date of Government Version: 10/03/2022
Date Data Arrived at EDR: 10/03/2022
Date Made Active in Reports: 12/15/2022
Number of Days to Update: 73

Source: Department of Toxic Substances Control
Telephone: 916-440-7145
Last EDR Contact: 01/04/2023
Next Scheduled EDR Contact: 04/17/2023
Data Release Frequency: Quarterly

HAZNET: Facility and Manifest Data

Facility and Manifest Data. The data is extracted from the copies of hazardous waste manifests received each year by the DTSC. The annual volume of manifests is typically 700,000 - 1,000,000 annually, representing approximately 350,000 - 500,000 shipments. Data are from the manifests submitted without correction, and therefore many contain some invalid values for data elements such as generator ID, TSD ID, waste category, and disposal method. This database begins with calendar year 1993.

Date of Government Version: 12/31/2021
Date Data Arrived at EDR: 07/05/2022
Date Made Active in Reports: 09/19/2022
Number of Days to Update: 76

Source: California Environmental Protection Agency
Telephone: 916-255-1136
Last EDR Contact: 01/06/2023
Next Scheduled EDR Contact: 04/17/2023
Data Release Frequency: Annually

GOVERNMENT RECORDS SEARCHED / DATA CURRENCY TRACKING

MINES: Mines Site Location Listing

A listing of mine site locations from the Office of Mine Reclamation.

Date of Government Version: 08/31/2022	Source: Department of Conservation
Date Data Arrived at EDR: 08/31/2022	Telephone: 916-322-1080
Date Made Active in Reports: 11/18/2022	Last EDR Contact: 12/02/2022
Number of Days to Update: 79	Next Scheduled EDR Contact: 03/20/2023
	Data Release Frequency: Quarterly

MWMP: Medical Waste Management Program Listing

The Medical Waste Management Program (MWMP) ensures the proper handling and disposal of medical waste by permitting and inspecting medical waste Offsite Treatment Facilities (PDF) and Transfer Stations (PDF) throughout the state. MWMP also oversees all Medical Waste Transporters.

Date of Government Version: 08/08/2022	Source: Department of Public Health
Date Data Arrived at EDR: 08/25/2022	Telephone: 916-558-1784
Date Made Active in Reports: 11/14/2022	Last EDR Contact: 11/29/2022
Number of Days to Update: 81	Next Scheduled EDR Contact: 03/13/2023
	Data Release Frequency: Varies

NPDES: NPDES Permits Listing

A listing of NPDES permits, including stormwater.

Date of Government Version: 11/03/2022	Source: State Water Resources Control Board
Date Data Arrived at EDR: 11/03/2022	Telephone: 916-445-9379
Date Made Active in Reports: 01/25/2023	Last EDR Contact: 11/03/2022
Number of Days to Update: 83	Next Scheduled EDR Contact: 02/20/2023
	Data Release Frequency: Quarterly

PEST LIC: Pesticide Regulation Licenses Listing

A listing of licenses and certificates issued by the Department of Pesticide Regulation. The DPR issues licenses and/or certificates to: Persons and businesses that apply or sell pesticides; Pest control dealers and brokers; Persons who advise on agricultural pesticide applications.

Date of Government Version: 08/25/2022	Source: Department of Pesticide Regulation
Date Data Arrived at EDR: 08/25/2022	Telephone: 916-445-4038
Date Made Active in Reports: 11/14/2022	Last EDR Contact: 11/29/2022
Number of Days to Update: 81	Next Scheduled EDR Contact: 03/13/2023
	Data Release Frequency: Quarterly

PROC: Certified Processors Database

A listing of certified processors.

Date of Government Version: 08/31/2022	Source: Department of Conservation
Date Data Arrived at EDR: 08/31/2022	Telephone: 916-323-3836
Date Made Active in Reports: 11/18/2022	Last EDR Contact: 12/02/2022
Number of Days to Update: 79	Next Scheduled EDR Contact: 03/20/2023
	Data Release Frequency: Quarterly

NOTIFY 65: Proposition 65 Records

Listings of all Proposition 65 incidents reported to counties by the State Water Resources Control Board and the Regional Water Quality Control Board. This database is no longer updated by the reporting agency.

Date of Government Version: 09/07/2022	Source: State Water Resources Control Board
Date Data Arrived at EDR: 09/08/2022	Telephone: 916-445-3846
Date Made Active in Reports: 11/29/2022	Last EDR Contact: 12/06/2022
Number of Days to Update: 82	Next Scheduled EDR Contact: 03/27/2023
	Data Release Frequency: No Update Planned

GOVERNMENT RECORDS SEARCHED / DATA CURRENCY TRACKING

UIC: UIC Listing

A listing of wells identified as underground injection wells, in the California Oil and Gas Wells database.

Date of Government Version: 08/31/2022	Source: Department of Conservation
Date Data Arrived at EDR: 08/31/2022	Telephone: 916-445-2408
Date Made Active in Reports: 11/18/2022	Last EDR Contact: 12/02/2022
Number of Days to Update: 79	Next Scheduled EDR Contact: 03/20/2023
	Data Release Frequency: Varies

UIC GEO: Underground Injection Control Sites (GEOTRACKER)

Underground control injection sites

Date of Government Version: 08/31/2022	Source: State Water Resource Control Board
Date Data Arrived at EDR: 08/31/2022	Telephone: 866-480-1028
Date Made Active in Reports: 11/17/2022	Last EDR Contact: 12/02/2022
Number of Days to Update: 78	Next Scheduled EDR Contact: 03/20/2023
	Data Release Frequency: Varies

WASTEWATER PITS: Oil Wastewater Pits Listing

Water officials discovered that oil producers have been dumping chemical-laden wastewater into hundreds of unlined pits that are operating without proper permits. Inspections completed by the Central Valley Regional Water Quality Control Board revealed the existence of previously unidentified waste sites. The water boards review found that more than one-third of the region's active disposal pits are operating without permission.

Date of Government Version: 02/11/2021	Source: RWQCB, Central Valley Region
Date Data Arrived at EDR: 07/01/2021	Telephone: 559-445-5577
Date Made Active in Reports: 09/29/2021	Last EDR Contact: 01/06/2023
Number of Days to Update: 90	Next Scheduled EDR Contact: 04/17/2023
	Data Release Frequency: Varies

WDS: Waste Discharge System

Sites which have been issued waste discharge requirements.

Date of Government Version: 06/19/2007	Source: State Water Resources Control Board
Date Data Arrived at EDR: 06/20/2007	Telephone: 916-341-5227
Date Made Active in Reports: 06/29/2007	Last EDR Contact: 11/08/2022
Number of Days to Update: 9	Next Scheduled EDR Contact: 02/27/2023
	Data Release Frequency: No Update Planned

WIP: Well Investigation Program Case List

Well Investigation Program case in the San Gabriel and San Fernando Valley area.

Date of Government Version: 07/03/2009	Source: Los Angeles Water Quality Control Board
Date Data Arrived at EDR: 07/21/2009	Telephone: 213-576-6726
Date Made Active in Reports: 08/03/2009	Last EDR Contact: 12/13/2022
Number of Days to Update: 13	Next Scheduled EDR Contact: 04/03/2023
	Data Release Frequency: No Update Planned

MILITARY PRIV SITES: Military Privatized Sites (GEOTRACKER)

Military privatized sites

Date of Government Version: 08/31/2022	Source: State Water Resources Control Board
Date Data Arrived at EDR: 08/31/2022	Telephone: 866-480-1028
Date Made Active in Reports: 11/17/2022	Last EDR Contact: 12/02/2022
Number of Days to Update: 78	Next Scheduled EDR Contact: 03/20/2023
	Data Release Frequency: Varies

PROJECT: Project Sites (GEOTRACKER)

Projects sites

GOVERNMENT RECORDS SEARCHED / DATA CURRENCY TRACKING

Date of Government Version: 08/31/2022
Date Data Arrived at EDR: 08/31/2022
Date Made Active in Reports: 11/17/2022
Number of Days to Update: 78

Source: State Water Resources Control Board
Telephone: 866-480-1028
Last EDR Contact: 12/02/2022
Next Scheduled EDR Contact: 03/20/2023
Data Release Frequency: Varies

WDR: Waste Discharge Requirements Listing

In general, the Waste Discharge Requirements (WDRs) Program (sometimes also referred to as the "Non Chapter 15 (Non 15) Program") regulates point discharges that are exempt pursuant to Subsection 20090 of Title 27 and not subject to the Federal Water Pollution Control Act. Exemptions from Title 27 may be granted for nine categories of discharges (e.g., sewage, wastewater, etc.) that meet, and continue to meet, the preconditions listed for each specific exemption. The scope of the WDRs Program also includes the discharge of wastes classified as inert, pursuant to section 20230 of Title 27.

Date of Government Version: 08/31/2022
Date Data Arrived at EDR: 08/31/2022
Date Made Active in Reports: 11/18/2022
Number of Days to Update: 79

Source: State Water Resources Control Board
Telephone: 916-341-5810
Last EDR Contact: 12/02/2022
Next Scheduled EDR Contact: 03/20/2023
Data Release Frequency: Quarterly

CIWQS: California Integrated Water Quality System

The California Integrated Water Quality System (CIWQS) is a computer system used by the State and Regional Water Quality Control Boards to track information about places of environmental interest, manage permits and other orders, track inspections, and manage violations and enforcement activities.

Date of Government Version: 08/16/2022
Date Data Arrived at EDR: 08/17/2022
Date Made Active in Reports: 08/18/2022
Number of Days to Update: 1

Source: State Water Resources Control Board
Telephone: 866-794-4977
Last EDR Contact: 11/29/2022
Next Scheduled EDR Contact: 03/13/2023
Data Release Frequency: Varies

CERS: CalEPA Regulated Site Portal Data

The CalEPA Regulated Site Portal database combines data about environmentally regulated sites and facilities in California into a single database. It combines data from a variety of state and federal databases, and provides an overview of regulated activities across the spectrum of environmental programs for any given location in California. These activities include hazardous materials and waste, state and federal cleanups, impacted ground and surface waters, and toxic materials

Date of Government Version: 01/05/2023
Date Data Arrived at EDR: 01/06/2023
Date Made Active in Reports: 01/10/2023
Number of Days to Update: 4

Source: California Environmental Protection Agency
Telephone: 916-323-2514
Last EDR Contact: 01/06/2023
Next Scheduled EDR Contact: 05/01/2023
Data Release Frequency: Varies

NON-CASE INFO: Non-Case Information Sites (GEOTRACKER)

Non-Case Information sites

Date of Government Version: 08/31/2022
Date Data Arrived at EDR: 08/31/2022
Date Made Active in Reports: 11/17/2022
Number of Days to Update: 78

Source: State Water Resources Control Board
Telephone: 866-480-1028
Last EDR Contact: 12/02/2022
Next Scheduled EDR Contact: 03/20/2023
Data Release Frequency: Varies

OTHER OIL GAS: Other Oil & Gas Projects Sites (GEOTRACKER)

Other Oil & Gas Projects sites

Date of Government Version: 08/31/2022
Date Data Arrived at EDR: 08/31/2022
Date Made Active in Reports: 11/17/2022
Number of Days to Update: 78

Source: State Water Resources Control Board
Telephone: 866-480-1028
Last EDR Contact: 12/02/2022
Next Scheduled EDR Contact: 03/20/2023
Data Release Frequency: Varies

GOVERNMENT RECORDS SEARCHED / DATA CURRENCY TRACKING

PROD WATER PONDS: Produced Water Ponds Sites (GEOTRACKER)

Produced water ponds sites

Date of Government Version: 08/31/2022
Date Data Arrived at EDR: 08/31/2022
Date Made Active in Reports: 11/17/2022
Number of Days to Update: 78

Source: State Water Resources Control Board
Telephone: 866-480-1028
Last EDR Contact: 12/02/2022
Next Scheduled EDR Contact: 03/20/2023
Data Release Frequency: Varies

SAMPLING POINT: Sampling Point ? Public Sites (GEOTRACKER)

Sampling point - public sites

Date of Government Version: 08/31/2022
Date Data Arrived at EDR: 08/31/2022
Date Made Active in Reports: 11/17/2022
Number of Days to Update: 78

Source: State Water Resources Control Board
Telephone: 866-480-1028
Last EDR Contact: 12/02/2022
Next Scheduled EDR Contact: 03/20/2023
Data Release Frequency: Varies

WELL STIM PROJ: Well Stimulation Project (GEOTRACKER)

Includes areas of groundwater monitoring plans, a depiction of the monitoring network, and the facilities, boundaries, and subsurface characteristics of the oilfield and the features (oil and gas wells, produced water ponds, UIC wells, water supply wells, etc?) being monitored

Date of Government Version: 08/31/2022
Date Data Arrived at EDR: 08/31/2022
Date Made Active in Reports: 11/17/2022
Number of Days to Update: 78

Source: State Water Resources Control Board
Telephone: 866-480-1028
Last EDR Contact: 12/02/2022
Next Scheduled EDR Contact: 03/20/2023
Data Release Frequency: Varies

PCS: Permit Compliance System

PCS is a computerized management information system that contains data on National Pollutant Discharge Elimination System (NPDES) permit holding facilities. PCS tracks the permit, compliance, and enforcement status of NPDES facilities.

Date of Government Version: 07/14/2011
Date Data Arrived at EDR: 08/05/2011
Date Made Active in Reports: 09/29/2011
Number of Days to Update: 55

Source: EPA, Office of Water
Telephone: 202-564-2496
Last EDR Contact: 12/28/2022
Next Scheduled EDR Contact: 04/17/2023
Data Release Frequency: Semi-Annually

MINES MRDS: Mineral Resources Data System

Mineral Resources Data System

Date of Government Version: 04/06/2018
Date Data Arrived at EDR: 10/21/2019
Date Made Active in Reports: 10/24/2019
Number of Days to Update: 3

Source: USGS
Telephone: 703-648-6533
Last EDR Contact: 11/22/2022
Next Scheduled EDR Contact: 03/06/2023
Data Release Frequency: Varies

HWTS: Hazardous Waste Tracking System

DTSC maintains the Hazardous Waste Tracking System that stores ID number information since the early 1980s and manifest data since 1993. The system collects both manifest copies from the generator and destination facility.

Date of Government Version: 04/05/2022
Date Data Arrived at EDR: 04/05/2022
Date Made Active in Reports: 04/26/2022
Number of Days to Update: 21

Source: Department of Toxic Substances Control
Telephone: 916-324-2444
Last EDR Contact: 01/03/2023
Next Scheduled EDR Contact: 04/17/2023
Data Release Frequency: Varies

GOVERNMENT RECORDS SEARCHED / DATA CURRENCY TRACKING

PCS INACTIVE: Listing of Inactive PCS Permits

An inactive permit is a facility that has shut down or is no longer discharging.

Date of Government Version: 11/05/2014
Date Data Arrived at EDR: 01/06/2015
Date Made Active in Reports: 05/06/2015
Number of Days to Update: 120

Source: EPA
Telephone: 202-564-2496
Last EDR Contact: 12/28/2022
Next Scheduled EDR Contact: 04/17/2023
Data Release Frequency: Semi-Annually

PCS ENF: Enforcement data

No description is available for this data

Date of Government Version: 12/31/2014
Date Data Arrived at EDR: 02/05/2015
Date Made Active in Reports: 03/06/2015
Number of Days to Update: 29

Source: EPA
Telephone: 202-564-2497
Last EDR Contact: 12/28/2022
Next Scheduled EDR Contact: 04/17/2023
Data Release Frequency: Varies

EDR HIGH RISK HISTORICAL RECORDS

EDR Exclusive Records

EDR MGP: EDR Proprietary Manufactured Gas Plants

The EDR Proprietary Manufactured Gas Plant Database includes records of coal gas plants (manufactured gas plants) compiled by EDR's researchers. Manufactured gas sites were used in the United States from the 1800's to 1950's to produce a gas that could be distributed and used as fuel. These plants used whale oil, rosin, coal, or a mixture of coal, oil, and water that also produced a significant amount of waste. Many of the byproducts of the gas production, such as coal tar (oily waste containing volatile and non-volatile chemicals), sludges, oils and other compounds are potentially hazardous to human health and the environment. The byproduct from this process was frequently disposed of directly at the plant site and can remain or spread slowly, serving as a continuous source of soil and groundwater contamination.

Date of Government Version: N/A
Date Data Arrived at EDR: N/A
Date Made Active in Reports: N/A
Number of Days to Update: N/A

Source: EDR, Inc.
Telephone: N/A
Last EDR Contact: N/A
Next Scheduled EDR Contact: N/A
Data Release Frequency: No Update Planned

EDR Hist Auto: EDR Exclusive Historical Auto Stations

EDR has searched selected national collections of business directories and has collected listings of potential gas station/filling station/service station sites that were available to EDR researchers. EDR's review was limited to those categories of sources that might, in EDR's opinion, include gas station/filling station/service station establishments. The categories reviewed included, but were not limited to gas, gas station, gasoline station, filling station, auto, automobile repair, auto service station, service station, etc. This database falls within a category of information EDR classifies as "High Risk Historical Records", or HRHR. EDR's HRHR effort presents unique and sometimes proprietary data about past sites and operations that typically create environmental concerns, but may not show up in current government records searches.

Date of Government Version: N/A
Date Data Arrived at EDR: N/A
Date Made Active in Reports: N/A
Number of Days to Update: N/A

Source: EDR, Inc.
Telephone: N/A
Last EDR Contact: N/A
Next Scheduled EDR Contact: N/A
Data Release Frequency: Varies

EDR Hist Cleaner: EDR Exclusive Historical Cleaners

EDR has searched selected national collections of business directories and has collected listings of potential dry cleaner sites that were available to EDR researchers. EDR's review was limited to those categories of sources that might, in EDR's opinion, include dry cleaning establishments. The categories reviewed included, but were not limited to dry cleaners, cleaners, laundry, laundromat, cleaning/laundry, wash & dry etc. This database falls within a category of information EDR classifies as "High Risk Historical Records", or HRHR. EDR's HRHR effort presents unique and sometimes proprietary data about past sites and operations that typically create environmental concerns, but may not show up in current government records searches.

GOVERNMENT RECORDS SEARCHED / DATA CURRENCY TRACKING

Date of Government Version: N/A
Date Data Arrived at EDR: N/A
Date Made Active in Reports: N/A
Number of Days to Update: N/A

Source: EDR, Inc.
Telephone: N/A
Last EDR Contact: N/A
Next Scheduled EDR Contact: N/A
Data Release Frequency: Varies

EDR RECOVERED GOVERNMENT ARCHIVES

Exclusive Recovered Govt. Archives

RGA LF: Recovered Government Archive Solid Waste Facilities List

The EDR Recovered Government Archive Landfill database provides a list of landfills derived from historical databases and includes many records that no longer appear in current government lists. Compiled from Records formerly available from the Department of Resources Recycling and Recovery in California.

Date of Government Version: N/A
Date Data Arrived at EDR: 07/01/2013
Date Made Active in Reports: 01/13/2014
Number of Days to Update: 196

Source: Department of Resources Recycling and Recovery
Telephone: N/A
Last EDR Contact: 06/01/2012
Next Scheduled EDR Contact: N/A
Data Release Frequency: Varies

RGA LUST: Recovered Government Archive Leaking Underground Storage Tank

The EDR Recovered Government Archive Leaking Underground Storage Tank database provides a list of LUST incidents derived from historical databases and includes many records that no longer appear in current government lists. Compiled from Records formerly available from the State Water Resources Control Board in California.

Date of Government Version: N/A
Date Data Arrived at EDR: 07/01/2013
Date Made Active in Reports: 12/30/2013
Number of Days to Update: 182

Source: State Water Resources Control Board
Telephone: N/A
Last EDR Contact: 06/01/2012
Next Scheduled EDR Contact: N/A
Data Release Frequency: Varies

COUNTY RECORDS

ALAMEDA COUNTY:

CS ALAMEDA: Contaminated Sites

A listing of contaminated sites overseen by the Toxic Release Program (oil and groundwater contamination from chemical releases and spills) and the Leaking Underground Storage Tank Program (soil and ground water contamination from leaking petroleum USTs).

Date of Government Version: 01/09/2019
Date Data Arrived at EDR: 01/11/2019
Date Made Active in Reports: 03/05/2019
Number of Days to Update: 53

Source: Alameda County Environmental Health Services
Telephone: 510-567-6700
Last EDR Contact: 12/28/2022
Next Scheduled EDR Contact: 04/17/2023
Data Release Frequency: Semi-Annually

UST ALAMEDA: Underground Tanks

Underground storage tank sites located in Alameda county.

Date of Government Version: 09/28/2022
Date Data Arrived at EDR: 09/29/2022
Date Made Active in Reports: 12/14/2022
Number of Days to Update: 76

Source: Alameda County Environmental Health Services
Telephone: 510-567-6700
Last EDR Contact: 12/28/2022
Next Scheduled EDR Contact: 04/17/2023
Data Release Frequency: Semi-Annually

AMADOR COUNTY:

GOVERNMENT RECORDS SEARCHED / DATA CURRENCY TRACKING

CUPA AMADOR: CUPA Facility List Cupa Facility List

Date of Government Version: 07/22/2022
Date Data Arrived at EDR: 07/27/2022
Date Made Active in Reports: 08/01/2022
Number of Days to Update: 5

Source: Amador County Environmental Health
Telephone: 209-223-6439
Last EDR Contact: 01/27/2023
Next Scheduled EDR Contact: 05/15/2023
Data Release Frequency: Varies

BUTTE COUNTY:

CUPA BUTTE: CUPA Facility Listing Cupa facility list.

Date of Government Version: 04/21/2017
Date Data Arrived at EDR: 04/25/2017
Date Made Active in Reports: 08/09/2017
Number of Days to Update: 106

Source: Public Health Department
Telephone: 530-538-7149
Last EDR Contact: 12/28/2022
Next Scheduled EDR Contact: 04/17/2023
Data Release Frequency: No Update Planned

CALVERAS COUNTY:

CUPA CALVERAS: CUPA Facility Listing Cupa Facility Listing

Date of Government Version: 12/13/2022
Date Data Arrived at EDR: 12/15/2022
Date Made Active in Reports: 12/21/2022
Number of Days to Update: 6

Source: Calveras County Environmental Health
Telephone: 209-754-6399
Last EDR Contact: 12/13/2022
Next Scheduled EDR Contact: 04/03/2023
Data Release Frequency: Quarterly

COLUSA COUNTY:

CUPA COLUSA: CUPA Facility List Cupa facility list.

Date of Government Version: 04/06/2020
Date Data Arrived at EDR: 04/23/2020
Date Made Active in Reports: 07/10/2020
Number of Days to Update: 78

Source: Health & Human Services
Telephone: 530-458-0396
Last EDR Contact: 01/17/2023
Next Scheduled EDR Contact: 05/15/2023
Data Release Frequency: Semi-Annually

CONTRA COSTA COUNTY:

SL CONTRA COSTA: Site List

List includes sites from the underground tank, hazardous waste generator and business plan/2185 programs.

Date of Government Version: 10/20/2022
Date Data Arrived at EDR: 10/21/2022
Date Made Active in Reports: 01/10/2023
Number of Days to Update: 81

Source: Contra Costa Health Services Department
Telephone: 925-646-2286
Last EDR Contact: 01/20/2023
Next Scheduled EDR Contact: 05/08/2023
Data Release Frequency: Semi-Annually

DEL NORTE COUNTY:

GOVERNMENT RECORDS SEARCHED / DATA CURRENCY TRACKING

CUPA DEL NORTE: CUPA Facility List Cupa Facility list

Date of Government Version: 05/04/2022
Date Data Arrived at EDR: 05/06/2022
Date Made Active in Reports: 07/28/2022
Number of Days to Update: 83

Source: Del Norte County Environmental Health Division
Telephone: 707-465-0426
Last EDR Contact: 01/20/2023
Next Scheduled EDR Contact: 05/08/2023
Data Release Frequency: Varies

EL DORADO COUNTY:

CUPA EL DORADO: CUPA Facility List CUPA facility list.

Date of Government Version: 08/08/2022
Date Data Arrived at EDR: 08/09/2022
Date Made Active in Reports: 09/01/2022
Number of Days to Update: 23

Source: El Dorado County Environmental Management Department
Telephone: 530-621-6623
Last EDR Contact: 01/20/2023
Next Scheduled EDR Contact: 05/08/2023
Data Release Frequency: Varies

FRESNO COUNTY:

CUPA FRESNO: CUPA Resources List

Certified Unified Program Agency. CUPA's are responsible for implementing a unified hazardous materials and hazardous waste management regulatory program. The agency provides oversight of businesses that deal with hazardous materials, operate underground storage tanks or aboveground storage tanks.

Date of Government Version: 06/28/2021
Date Data Arrived at EDR: 12/21/2021
Date Made Active in Reports: 03/03/2022
Number of Days to Update: 72

Source: Dept. of Community Health
Telephone: 559-445-3271
Last EDR Contact: 12/29/2022
Next Scheduled EDR Contact: 04/10/2023
Data Release Frequency: Semi-Annually

GLENN COUNTY:

CUPA GLENN: CUPA Facility List Cupa facility list

Date of Government Version: 01/22/2018
Date Data Arrived at EDR: 01/24/2018
Date Made Active in Reports: 03/14/2018
Number of Days to Update: 49

Source: Glenn County Air Pollution Control District
Telephone: 830-934-6500
Last EDR Contact: 01/13/2023
Next Scheduled EDR Contact: 05/01/2023
Data Release Frequency: No Update Planned

HUMBOLDT COUNTY:

CUPA HUMBOLDT: CUPA Facility List CUPA facility list.

Date of Government Version: 08/12/2021
Date Data Arrived at EDR: 08/12/2021
Date Made Active in Reports: 11/08/2021
Number of Days to Update: 88

Source: Humboldt County Environmental Health
Telephone: N/A
Last EDR Contact: 11/08/2022
Next Scheduled EDR Contact: 02/27/2023
Data Release Frequency: Semi-Annually

IMPERIAL COUNTY:

GOVERNMENT RECORDS SEARCHED / DATA CURRENCY TRACKING

CUPA IMPERIAL: CUPA Facility List Cupa facility list.

Date of Government Version: 10/11/2022
Date Data Arrived at EDR: 10/12/2022
Date Made Active in Reports: 12/29/2022
Number of Days to Update: 78

Source: San Diego Border Field Office
Telephone: 760-339-2777
Last EDR Contact: 01/13/2023
Next Scheduled EDR Contact: 05/01/2023
Data Release Frequency: Varies

INYO COUNTY:

CUPA INYO: CUPA Facility List Cupa facility list.

Date of Government Version: 04/02/2018
Date Data Arrived at EDR: 04/03/2018
Date Made Active in Reports: 06/14/2018
Number of Days to Update: 72

Source: Inyo County Environmental Health Services
Telephone: 760-878-0238
Last EDR Contact: 11/08/2022
Next Scheduled EDR Contact: 02/27/2023
Data Release Frequency: Varies

KERN COUNTY:

CUPA KERN: CUPA Facility List

A listing of sites included in the Kern County Hazardous Material Business Plan.

Date of Government Version: 10/03/2022
Date Data Arrived at EDR: 10/05/2022
Date Made Active in Reports: 12/16/2022
Number of Days to Update: 72

Source: Kern County Public Health
Telephone: 661-321-3000
Last EDR Contact: 01/27/2023
Next Scheduled EDR Contact: 05/15/2023
Data Release Frequency: Varies

UST KERN: Underground Storage Tank Sites & Tank Listing Kern County Sites and Tanks Listing.

Date of Government Version: 10/03/2022
Date Data Arrived at EDR: 10/05/2022
Date Made Active in Reports: 12/16/2022
Number of Days to Update: 72

Source: Kern County Environment Health Services Department
Telephone: 661-862-8700
Last EDR Contact: 01/27/2023
Next Scheduled EDR Contact: 05/15/2023
Data Release Frequency: Quarterly

KINGS COUNTY:

CUPA KINGS: CUPA Facility List

A listing of sites included in the county's Certified Unified Program Agency database. California's Secretary for Environmental Protection established the unified hazardous materials and hazardous waste regulatory program as required by chapter 6.11 of the California Health and Safety Code. The Unified Program consolidates the administration, permits, inspections, and enforcement activities.

Date of Government Version: 12/03/2020
Date Data Arrived at EDR: 01/26/2021
Date Made Active in Reports: 04/14/2021
Number of Days to Update: 78

Source: Kings County Department of Public Health
Telephone: 559-584-1411
Last EDR Contact: 11/08/2022
Next Scheduled EDR Contact: 02/27/2023
Data Release Frequency: Varies

LAKE COUNTY:

GOVERNMENT RECORDS SEARCHED / DATA CURRENCY TRACKING

CUPA LAKE: CUPA Facility List Cupa facility list

Date of Government Version: 11/04/2022
Date Data Arrived at EDR: 11/07/2022
Date Made Active in Reports: 01/25/2023
Number of Days to Update: 79

Source: Lake County Environmental Health
Telephone: 707-263-1164
Last EDR Contact: 01/09/2023
Next Scheduled EDR Contact: 04/24/2023
Data Release Frequency: Varies

LASSEN COUNTY:

CUPA LASSEN: CUPA Facility List Cupa facility list

Date of Government Version: 07/31/2020
Date Data Arrived at EDR: 08/21/2020
Date Made Active in Reports: 11/09/2020
Number of Days to Update: 80

Source: Lassen County Environmental Health
Telephone: 530-251-8528
Last EDR Contact: 01/13/2023
Next Scheduled EDR Contact: 05/01/2023
Data Release Frequency: Varies

LOS ANGELES COUNTY:

AOCONCERN: Key Areas of Concerns in Los Angeles County

San Gabriel Valley areas where VOC contamination is at or above the MCL as designated by region 9 EPA office. Date of Government Version: 3/30/2009 Exide Site area is a cleanup plan of lead-impacted soil surrounding the former Exide Facility as designated by the DTSC. Date of Government Version: 7/17/2017

Date of Government Version: 03/30/2009
Date Data Arrived at EDR: 03/31/2009
Date Made Active in Reports: 10/23/2009
Number of Days to Update: 206

Source: N/A
Telephone: N/A
Last EDR Contact: 12/06/2022
Next Scheduled EDR Contact: 03/27/2023
Data Release Frequency: No Update Planned

HMS LOS ANGELES: HMS: Street Number List

Industrial Waste and Underground Storage Tank Sites.

Date of Government Version: 10/03/2022
Date Data Arrived at EDR: 10/04/2022
Date Made Active in Reports: 12/15/2022
Number of Days to Update: 72

Source: Department of Public Works
Telephone: 626-458-3517
Last EDR Contact: 12/28/2022
Next Scheduled EDR Contact: 04/17/2023
Data Release Frequency: Semi-Annually

LF LOS ANGELES: List of Solid Waste Facilities Solid Waste Facilities in Los Angeles County.

Date of Government Version: 10/07/2022
Date Data Arrived at EDR: 10/07/2022
Date Made Active in Reports: 12/21/2022
Number of Days to Update: 75

Source: La County Department of Public Works
Telephone: 818-458-5185
Last EDR Contact: 01/10/2023
Next Scheduled EDR Contact: 04/24/2023
Data Release Frequency: Varies

LF LOS ANGELES CITY: City of Los Angeles Landfills

Landfills owned and maintained by the City of Los Angeles.

Date of Government Version: 01/01/2022
Date Data Arrived at EDR: 01/21/2022
Date Made Active in Reports: 04/11/2022
Number of Days to Update: 80

Source: Engineering & Construction Division
Telephone: 213-473-7869
Last EDR Contact: 01/05/2023
Next Scheduled EDR Contact: 04/24/2023
Data Release Frequency: Varies

GOVERNMENT RECORDS SEARCHED / DATA CURRENCY TRACKING

LOS ANGELES AST: Active & Inactive AST Inventory

A listing of active & inactive above ground petroleum storage tank site locations, located in the City of Los Angeles.

Date of Government Version: 06/01/2019	Source: Los Angeles Fire Department
Date Data Arrived at EDR: 06/25/2019	Telephone: 213-978-3800
Date Made Active in Reports: 08/22/2019	Last EDR Contact: 12/13/2022
Number of Days to Update: 58	Next Scheduled EDR Contact: 04/03/2023
	Data Release Frequency: Varies

LOS ANGELES CO LF METHANE: Methane Producing Landfills

This data was created on April 30, 2012 to represent known disposal sites in Los Angeles County that may produce and emanate methane gas. The shapefile contains disposal sites within Los Angeles County that once accepted degradable refuse material. Information used to create this data was extracted from a landfill survey performed by County Engineers (Major Waste System Map, 1973) as well as historical records from CalRecycle, Regional Water Quality Control Board, and Los Angeles County Department of Public Health

Date of Government Version: 01/10/2022	Source: Los Angeles County Department of Public Works
Date Data Arrived at EDR: 01/12/2022	Telephone: 626-458-6973
Date Made Active in Reports: 04/04/2022	Last EDR Contact: 01/05/2023
Number of Days to Update: 82	Next Scheduled EDR Contact: 04/24/2023
	Data Release Frequency: No Update Planned

LOS ANGELES HM: Active & Inactive Hazardous Materials Inventory

A listing of active & inactive hazardous materials facility locations, located in the City of Los Angeles.

Date of Government Version: 08/30/2022	Source: Los Angeles Fire Department
Date Data Arrived at EDR: 09/20/2022	Telephone: 213-978-3800
Date Made Active in Reports: 12/07/2022	Last EDR Contact: 12/14/2022
Number of Days to Update: 78	Next Scheduled EDR Contact: 04/03/2023
	Data Release Frequency: Varies

LOS ANGELES UST: Active & Inactive UST Inventory

A listing of active & inactive underground storage tank site locations and underground storage tank historical sites, located in the City of Los Angeles.

Date of Government Version: 08/30/2022	Source: Los Angeles Fire Department
Date Data Arrived at EDR: 09/20/2022	Telephone: 213-978-3800
Date Made Active in Reports: 12/08/2022	Last EDR Contact: 12/14/2022
Number of Days to Update: 79	Next Scheduled EDR Contact: 04/03/2023
	Data Release Frequency: Varies

SITE MIT LOS ANGELES: Site Mitigation List

Industrial sites that have had some sort of spill or complaint.

Date of Government Version: 05/26/2021	Source: Community Health Services
Date Data Arrived at EDR: 07/09/2021	Telephone: 323-890-7806
Date Made Active in Reports: 09/29/2021	Last EDR Contact: 01/20/2023
Number of Days to Update: 82	Next Scheduled EDR Contact: 05/01/2023
	Data Release Frequency: Annually

UST EL SEGUNDO: City of El Segundo Underground Storage Tank

Underground storage tank sites located in El Segundo city.

Date of Government Version: 01/21/2017	Source: City of El Segundo Fire Department
Date Data Arrived at EDR: 04/19/2017	Telephone: 310-524-2236
Date Made Active in Reports: 05/10/2017	Last EDR Contact: 01/05/2023
Number of Days to Update: 21	Next Scheduled EDR Contact: 04/24/2023
	Data Release Frequency: No Update Planned

GOVERNMENT RECORDS SEARCHED / DATA CURRENCY TRACKING

UST LONG BEACH: City of Long Beach Underground Storage Tank
Underground storage tank sites located in the city of Long Beach.

Date of Government Version: 04/22/2019	Source: City of Long Beach Fire Department
Date Data Arrived at EDR: 04/23/2019	Telephone: 562-570-2563
Date Made Active in Reports: 06/27/2019	Last EDR Contact: 01/20/2023
Number of Days to Update: 65	Next Scheduled EDR Contact: 05/01/2023
	Data Release Frequency: Varies

UST TORRANCE: City of Torrance Underground Storage Tank
Underground storage tank sites located in the city of Torrance.

Date of Government Version: 10/18/2022	Source: City of Torrance Fire Department
Date Data Arrived at EDR: 10/19/2022	Telephone: 310-618-2973
Date Made Active in Reports: 01/10/2023	Last EDR Contact: 01/13/2023
Number of Days to Update: 83	Next Scheduled EDR Contact: 05/01/2023
	Data Release Frequency: Semi-Annually

MADERA COUNTY:

CUPA MADERA: CUPA Facility List

A listing of sites included in the county's Certified Unified Program Agency database. California's Secretary for Environmental Protection established the unified hazardous materials and hazardous waste regulatory program as required by chapter 6.11 of the California Health and Safety Code. The Unified Program consolidates the administration, permits, inspections, and enforcement activities.

Date of Government Version: 08/10/2020	Source: Madera County Environmental Health
Date Data Arrived at EDR: 08/12/2020	Telephone: 559-675-7823
Date Made Active in Reports: 10/23/2020	Last EDR Contact: 11/08/2022
Number of Days to Update: 72	Next Scheduled EDR Contact: 02/27/2023
	Data Release Frequency: Varies

MARIN COUNTY:

UST MARIN: Underground Storage Tank Sites
Currently permitted USTs in Marin County.

Date of Government Version: 09/26/2018	Source: Public Works Department Waste Management
Date Data Arrived at EDR: 10/04/2018	Telephone: 415-473-6647
Date Made Active in Reports: 11/02/2018	Last EDR Contact: 12/19/2022
Number of Days to Update: 29	Next Scheduled EDR Contact: 04/10/2023
	Data Release Frequency: Semi-Annually

MENDOCINO COUNTY:

UST MENDOCINO: Mendocino County UST Database
A listing of underground storage tank locations in Mendocino County.

Date of Government Version: 09/22/2021	Source: Department of Public Health
Date Data Arrived at EDR: 11/18/2021	Telephone: 707-463-4466
Date Made Active in Reports: 11/22/2021	Last EDR Contact: 11/15/2022
Number of Days to Update: 4	Next Scheduled EDR Contact: 03/06/2023
	Data Release Frequency: Annually

MERCED COUNTY:

GOVERNMENT RECORDS SEARCHED / DATA CURRENCY TRACKING

CUPA MERCED: CUPA Facility List CUPA facility list.

Date of Government Version: 02/15/2022
Date Data Arrived at EDR: 02/17/2022
Date Made Active in Reports: 05/11/2022
Number of Days to Update: 83

Source: Merced County Environmental Health
Telephone: 209-381-1094
Last EDR Contact: 01/31/2023
Next Scheduled EDR Contact: 02/27/2023
Data Release Frequency: Varies

MONO COUNTY:

CUPA MONO: CUPA Facility List CUPA Facility List

Date of Government Version: 02/22/2021
Date Data Arrived at EDR: 03/02/2021
Date Made Active in Reports: 05/19/2021
Number of Days to Update: 78

Source: Mono County Health Department
Telephone: 760-932-5580
Last EDR Contact: 11/15/2022
Next Scheduled EDR Contact: 03/06/2023
Data Release Frequency: Varies

MONTEREY COUNTY:

CUPA MONTEREY: CUPA Facility Listing CUPA Program listing from the Environmental Health Division.

Date of Government Version: 10/04/2021
Date Data Arrived at EDR: 10/06/2021
Date Made Active in Reports: 12/29/2021
Number of Days to Update: 84

Source: Monterey County Health Department
Telephone: 831-796-1297
Last EDR Contact: 01/05/2023
Next Scheduled EDR Contact: 04/10/2023
Data Release Frequency: Varies

NAPA COUNTY:

LUST NAPA: Sites With Reported Contamination

A listing of leaking underground storage tank sites located in Napa county.

Date of Government Version: 01/09/2017
Date Data Arrived at EDR: 01/11/2017
Date Made Active in Reports: 03/02/2017
Number of Days to Update: 50

Source: Napa County Department of Environmental Management
Telephone: 707-253-4269
Last EDR Contact: 11/15/2022
Next Scheduled EDR Contact: 03/06/2023
Data Release Frequency: No Update Planned

UST NAPA: Closed and Operating Underground Storage Tank Sites

Underground storage tank sites located in Napa county.

Date of Government Version: 09/05/2019
Date Data Arrived at EDR: 09/09/2019
Date Made Active in Reports: 10/31/2019
Number of Days to Update: 52

Source: Napa County Department of Environmental Management
Telephone: 707-253-4269
Last EDR Contact: 11/15/2022
Next Scheduled EDR Contact: 03/06/2023
Data Release Frequency: No Update Planned

NEVADA COUNTY:

CUPA NEVADA: CUPA Facility List CUPA facility list.

GOVERNMENT RECORDS SEARCHED / DATA CURRENCY TRACKING

Date of Government Version: 10/27/2022
Date Data Arrived at EDR: 10/27/2022
Date Made Active in Reports: 01/18/2023
Number of Days to Update: 83

Source: Community Development Agency
Telephone: 530-265-1467
Last EDR Contact: 01/20/2023
Next Scheduled EDR Contact: 05/08/2023
Data Release Frequency: Varies

ORANGE COUNTY:

IND_SITE ORANGE: List of Industrial Site Cleanups
Petroleum and non-petroleum spills.

Date of Government Version: 05/24/2022
Date Data Arrived at EDR: 08/09/2022
Date Made Active in Reports: 10/28/2022
Number of Days to Update: 80

Source: Health Care Agency
Telephone: 714-834-3446
Last EDR Contact: 01/31/2023
Next Scheduled EDR Contact: 05/15/2023
Data Release Frequency: Annually

LUST ORANGE: List of Underground Storage Tank Cleanups
Orange County Underground Storage Tank Cleanups (LUST).

Date of Government Version: 04/08/2022
Date Data Arrived at EDR: 05/18/2022
Date Made Active in Reports: 08/03/2022
Number of Days to Update: 77

Source: Health Care Agency
Telephone: 714-834-3446
Last EDR Contact: 01/31/2023
Next Scheduled EDR Contact: 05/15/2023
Data Release Frequency: Quarterly

UST ORANGE: List of Underground Storage Tank Facilities
Orange County Underground Storage Tank Facilities (UST).

Date of Government Version: 05/24/2022
Date Data Arrived at EDR: 08/01/2022
Date Made Active in Reports: 10/20/2022
Number of Days to Update: 80

Source: Health Care Agency
Telephone: 714-834-3446
Last EDR Contact: 01/31/2023
Next Scheduled EDR Contact: 05/15/2023
Data Release Frequency: Quarterly

PLACER COUNTY:

MS PLACER: Master List of Facilities
List includes aboveground tanks, underground tanks and cleanup sites.

Date of Government Version: 08/26/2022
Date Data Arrived at EDR: 08/29/2022
Date Made Active in Reports: 11/15/2022
Number of Days to Update: 78

Source: Placer County Health and Human Services
Telephone: 530-745-2363
Last EDR Contact: 11/22/2022
Next Scheduled EDR Contact: 03/13/2023
Data Release Frequency: Semi-Annually

PLUMAS COUNTY:

CUPA PLUMAS: CUPA Facility List
Plumas County CUPA Program facilities.

Date of Government Version: 03/31/2019
Date Data Arrived at EDR: 04/23/2019
Date Made Active in Reports: 06/26/2019
Number of Days to Update: 64

Source: Plumas County Environmental Health
Telephone: 530-283-6355
Last EDR Contact: 01/13/2023
Next Scheduled EDR Contact: 05/01/2023
Data Release Frequency: Varies

RIVERSIDE COUNTY:

GOVERNMENT RECORDS SEARCHED / DATA CURRENCY TRACKING

LUST RIVERSIDE: Listing of Underground Tank Cleanup Sites

Riverside County Underground Storage Tank Cleanup Sites (LUST).

Date of Government Version: 09/22/2022

Date Data Arrived at EDR: 09/26/2022

Date Made Active in Reports: 12/09/2022

Number of Days to Update: 74

Source: Department of Environmental Health

Telephone: 951-358-5055

Last EDR Contact: 12/06/2022

Next Scheduled EDR Contact: 03/27/2023

Data Release Frequency: Quarterly

UST RIVERSIDE: Underground Storage Tank Tank List

Underground storage tank sites located in Riverside county.

Date of Government Version: 09/22/2022

Date Data Arrived at EDR: 09/26/2022

Date Made Active in Reports: 12/09/2022

Number of Days to Update: 74

Source: Department of Environmental Health

Telephone: 951-358-5055

Last EDR Contact: 12/06/2022

Next Scheduled EDR Contact: 03/27/2023

Data Release Frequency: Quarterly

SACRAMENTO COUNTY:

CS SACRAMENTO: Toxic Site Clean-Up List

List of sites where unauthorized releases of potentially hazardous materials have occurred.

Date of Government Version: 06/18/2021

Date Data Arrived at EDR: 09/28/2021

Date Made Active in Reports: 12/14/2021

Number of Days to Update: 77

Source: Sacramento County Environmental Management

Telephone: 916-875-8406

Last EDR Contact: 12/21/2022

Next Scheduled EDR Contact: 04/10/2023

Data Release Frequency: Quarterly

ML SACRAMENTO: Master Hazardous Materials Facility List

Any business that has hazardous materials on site - hazardous material storage sites, underground storage tanks, waste generators.

Date of Government Version: 05/04/2022

Date Data Arrived at EDR: 06/30/2022

Date Made Active in Reports: 07/05/2022

Number of Days to Update: 5

Source: Sacramento County Environmental Management

Telephone: 916-875-8406

Last EDR Contact: 12/09/2022

Next Scheduled EDR Contact: 04/10/2023

Data Release Frequency: Quarterly

SAN BENITO COUNTY:

CUPA SAN BENITO: CUPA Facility List

Cupa facility list

Date of Government Version: 10/27/2022

Date Data Arrived at EDR: 10/28/2022

Date Made Active in Reports: 01/18/2023

Number of Days to Update: 82

Source: San Benito County Environmental Health

Telephone: N/A

Last EDR Contact: 01/27/2023

Next Scheduled EDR Contact: 05/15/2023

Data Release Frequency: Varies

SAN BERNARDINO COUNTY:

PERMITS SAN BERNARDINO: Hazardous Material Permits

This listing includes underground storage tanks, medical waste handlers/generators, hazardous materials handlers, hazardous waste generators, and waste oil generators/handlers.

GOVERNMENT RECORDS SEARCHED / DATA CURRENCY TRACKING

Date of Government Version: 08/22/2022
Date Data Arrived at EDR: 08/23/2022
Date Made Active in Reports: 11/11/2022
Number of Days to Update: 80

Source: San Bernardino County Fire Department Hazardous Materials Division
Telephone: 909-387-3041
Last EDR Contact: 01/30/2023
Next Scheduled EDR Contact: 05/15/2023
Data Release Frequency: Quarterly

SAN DIEGO COUNTY:

HMMD SAN DIEGO: Hazardous Materials Management Division Database

The database includes: HE58 - This report contains the business name, site address, business phone number, establishment 'H' permit number, type of permit, and the business status. HE17 - In addition to providing the same information provided in the HE58 listing, HE17 provides inspection dates, violations received by the establishment, hazardous waste generated, the quantity, method of storage, treatment/disposal of waste and the hauler, and information on underground storage tanks. Unauthorized Release List - Includes a summary of environmental contamination cases in San Diego County (underground tank cases, non-tank cases, groundwater contamination, and soil contamination are included.)

Date of Government Version: 08/25/2022
Date Data Arrived at EDR: 08/25/2022
Date Made Active in Reports: 11/15/2022
Number of Days to Update: 82

Source: Hazardous Materials Management Division
Telephone: 619-338-2268
Last EDR Contact: 11/29/2022
Next Scheduled EDR Contact: 03/13/2023
Data Release Frequency: Quarterly

LF SAN DIEGO: Solid Waste Facilities

San Diego County Solid Waste Facilities.

Date of Government Version: 10/27/2021
Date Data Arrived at EDR: 03/04/2022
Date Made Active in Reports: 05/31/2022
Number of Days to Update: 88

Source: Department of Health Services
Telephone: 619-338-2209
Last EDR Contact: 01/13/2023
Next Scheduled EDR Contact: 05/01/2023
Data Release Frequency: Varies

SAN DIEGO CO LOP: Local Oversight Program Listing

A listing of all LOP release sites that are or were under the County of San Diego's jurisdiction. Included are closed or transferred cases, open cases, and cases that did not have a case type indicated. The cases without a case type are mostly complaints; however, some of them could be LOP cases.

Date of Government Version: 07/22/2021
Date Data Arrived at EDR: 10/19/2021
Date Made Active in Reports: 01/13/2022
Number of Days to Update: 86

Source: Department of Environmental Health
Telephone: 858-505-6874
Last EDR Contact: 01/13/2023
Next Scheduled EDR Contact: 05/01/2023
Data Release Frequency: Varies

SAN DIEGO CO SAM: Environmental Case Listing

The listing contains all underground tank release cases and projects pertaining to properties contaminated with hazardous substances that are actively under review by the Site Assessment and Mitigation Program.

Date of Government Version: 03/23/2010
Date Data Arrived at EDR: 06/15/2010
Date Made Active in Reports: 07/09/2010
Number of Days to Update: 24

Source: San Diego County Department of Environmental Health
Telephone: 619-338-2371
Last EDR Contact: 11/22/2022
Next Scheduled EDR Contact: 03/13/2023
Data Release Frequency: No Update Planned

SAN FRANCISCO COUNTY:

CUPA SAN FRANCISCO CO: CUPA Facility Listing

Cupa facilities

GOVERNMENT RECORDS SEARCHED / DATA CURRENCY TRACKING

Date of Government Version: 11/03/2022
Date Data Arrived at EDR: 11/07/2022
Date Made Active in Reports: 01/25/2023
Number of Days to Update: 79

Source: San Francisco County Department of Environmental Health
Telephone: 415-252-3896
Last EDR Contact: 01/27/2023
Next Scheduled EDR Contact: 05/15/2023
Data Release Frequency: Varies

LUST SAN FRANCISCO: Local Oversight Facilities

A listing of leaking underground storage tank sites located in San Francisco county.

Date of Government Version: 09/19/2008
Date Data Arrived at EDR: 09/19/2008
Date Made Active in Reports: 09/29/2008
Number of Days to Update: 10

Source: Department Of Public Health San Francisco County
Telephone: 415-252-3920
Last EDR Contact: 01/27/2023
Next Scheduled EDR Contact: 05/15/2023
Data Release Frequency: No Update Planned

UST SAN FRANCISCO: Underground Storage Tank Information

Underground storage tank sites located in San Francisco county.

Date of Government Version: 11/03/2022
Date Data Arrived at EDR: 11/07/2022
Date Made Active in Reports: 01/24/2023
Number of Days to Update: 78

Source: Department of Public Health
Telephone: 415-252-3920
Last EDR Contact: 01/27/2023
Next Scheduled EDR Contact: 05/15/2023
Data Release Frequency: Quarterly

SAN FRANCISCO COUNTY:

SAN FRANCISCO MAHER: Maher Ordinance Property Listing

a listing of properties that fall within a Maher Ordinance, for all of San Francisco

Date of Government Version: 10/11/2022
Date Data Arrived at EDR: 10/14/2022
Date Made Active in Reports: 01/04/2023
Number of Days to Update: 82

Source: San Francisco Planning
Telephone: 628-652-7483
Last EDR Contact: 01/13/2023
Next Scheduled EDR Contact: 05/01/2023
Data Release Frequency: Varies

SAN JOAQUIN COUNTY:

UST SAN JOAQUIN: San Joaquin Co. UST

A listing of underground storage tank locations in San Joaquin county.

Date of Government Version: 06/22/2018
Date Data Arrived at EDR: 06/26/2018
Date Made Active in Reports: 07/11/2018
Number of Days to Update: 15

Source: Environmental Health Department
Telephone: N/A
Last EDR Contact: 12/06/2022
Next Scheduled EDR Contact: 03/27/2023
Data Release Frequency: Semi-Annually

SAN LUIS OBISPO COUNTY:

CUPA SAN LUIS OBISPO: CUPA Facility List Cupa Facility List.

Date of Government Version: 11/08/2022
Date Data Arrived at EDR: 11/09/2022
Date Made Active in Reports: 02/01/2023
Number of Days to Update: 84

Source: San Luis Obispo County Public Health Department
Telephone: 805-781-5596
Last EDR Contact: 11/08/2022
Next Scheduled EDR Contact: 02/27/2023
Data Release Frequency: Varies

SAN MATEO COUNTY:

GOVERNMENT RECORDS SEARCHED / DATA CURRENCY TRACKING

BI SAN MATEO: Business Inventory

List includes Hazardous Materials Business Plan, hazardous waste generators, and underground storage tanks.

Date of Government Version: 02/20/2020

Date Data Arrived at EDR: 02/20/2020

Date Made Active in Reports: 04/24/2020

Number of Days to Update: 64

Source: San Mateo County Environmental Health Services Division

Telephone: 650-363-1921

Last EDR Contact: 12/09/2022

Next Scheduled EDR Contact: 03/20/2023

Data Release Frequency: Annually

LUST SAN MATEO: Fuel Leak List

A listing of leaking underground storage tank sites located in San Mateo county.

Date of Government Version: 03/29/2019

Date Data Arrived at EDR: 03/29/2019

Date Made Active in Reports: 05/29/2019

Number of Days to Update: 61

Source: San Mateo County Environmental Health Services Division

Telephone: 650-363-1921

Last EDR Contact: 11/30/2022

Next Scheduled EDR Contact: 03/20/2023

Data Release Frequency: Semi-Annually

SANTA BARBARA COUNTY:

CUPA SANTA BARBARA: CUPA Facility Listing

CUPA Program Listing from the Environmental Health Services division.

Date of Government Version: 09/08/2011

Date Data Arrived at EDR: 09/09/2011

Date Made Active in Reports: 10/07/2011

Number of Days to Update: 28

Source: Santa Barbara County Public Health Department

Telephone: 805-686-8167

Last EDR Contact: 11/08/2022

Next Scheduled EDR Contact: 02/27/2023

Data Release Frequency: No Update Planned

SANTA CLARA COUNTY:

CUPA SANTA CLARA: Cupa Facility List

Cupa facility list

Date of Government Version: 10/28/2022

Date Data Arrived at EDR: 11/01/2022

Date Made Active in Reports: 01/20/2023

Number of Days to Update: 80

Source: Department of Environmental Health

Telephone: 408-918-1973

Last EDR Contact: 10/28/2022

Next Scheduled EDR Contact: 02/27/2023

Data Release Frequency: Varies

HIST LUST SANTA CLARA: HIST LUST - Fuel Leak Site Activity Report

A listing of open and closed leaking underground storage tanks. This listing is no longer updated by the county.

Leaking underground storage tanks are now handled by the Department of Environmental Health.

Date of Government Version: 03/29/2005

Date Data Arrived at EDR: 03/30/2005

Date Made Active in Reports: 04/21/2005

Number of Days to Update: 22

Source: Santa Clara Valley Water District

Telephone: 408-265-2600

Last EDR Contact: 03/23/2009

Next Scheduled EDR Contact: 06/22/2009

Data Release Frequency: No Update Planned

LUST SANTA CLARA: LOP Listing

A listing of leaking underground storage tanks located in Santa Clara county.

Date of Government Version: 03/03/2014

Date Data Arrived at EDR: 03/05/2014

Date Made Active in Reports: 03/18/2014

Number of Days to Update: 13

Source: Department of Environmental Health

Telephone: 408-918-3417

Last EDR Contact: 11/15/2022

Next Scheduled EDR Contact: 03/06/2023

Data Release Frequency: No Update Planned

GOVERNMENT RECORDS SEARCHED / DATA CURRENCY TRACKING

SAN JOSE HAZMAT: Hazardous Material Facilities

Hazardous material facilities, including underground storage tank sites.

Date of Government Version: 11/03/2020

Date Data Arrived at EDR: 11/05/2020

Date Made Active in Reports: 01/26/2021

Number of Days to Update: 82

Source: City of San Jose Fire Department

Telephone: 408-535-7694

Last EDR Contact: 01/27/2023

Next Scheduled EDR Contact: 05/15/2023

Data Release Frequency: Annually

SANTA CRUZ COUNTY:

CUPA SANTA CRUZ: CUPA Facility List

CUPA facility listing.

Date of Government Version: 01/21/2017

Date Data Arrived at EDR: 02/22/2017

Date Made Active in Reports: 05/23/2017

Number of Days to Update: 90

Source: Santa Cruz County Environmental Health

Telephone: 831-464-2761

Last EDR Contact: 11/08/2022

Next Scheduled EDR Contact: 02/27/2023

Data Release Frequency: Varies

SHASTA COUNTY:

CUPA SHASTA: CUPA Facility List

Cupa Facility List.

Date of Government Version: 06/15/2017

Date Data Arrived at EDR: 06/19/2017

Date Made Active in Reports: 08/09/2017

Number of Days to Update: 51

Source: Shasta County Department of Resource Management

Telephone: 530-225-5789

Last EDR Contact: 11/08/2022

Next Scheduled EDR Contact: 02/27/2023

Data Release Frequency: Varies

SOLANO COUNTY:

LUST SOLANO: Leaking Underground Storage Tanks

A listing of leaking underground storage tank sites located in Solano county.

Date of Government Version: 06/04/2019

Date Data Arrived at EDR: 06/06/2019

Date Made Active in Reports: 08/13/2019

Number of Days to Update: 68

Source: Solano County Department of Environmental Management

Telephone: 707-784-6770

Last EDR Contact: 11/22/2022

Next Scheduled EDR Contact: 03/13/2023

Data Release Frequency: Quarterly

UST SOLANO: Underground Storage Tanks

Underground storage tank sites located in Solano county.

Date of Government Version: 09/15/2021

Date Data Arrived at EDR: 09/16/2021

Date Made Active in Reports: 12/09/2021

Number of Days to Update: 84

Source: Solano County Department of Environmental Management

Telephone: 707-784-6770

Last EDR Contact: 11/22/2022

Next Scheduled EDR Contact: 03/13/2023

Data Release Frequency: Quarterly

SONOMA COUNTY:

CUPA SONOMA: Cupa Facility List

Cupa Facility list

GOVERNMENT RECORDS SEARCHED / DATA CURRENCY TRACKING

Date of Government Version: 07/02/2021
Date Data Arrived at EDR: 07/06/2021
Date Made Active in Reports: 07/14/2021
Number of Days to Update: 8

Source: County of Sonoma Fire & Emergency Services Department
Telephone: 707-565-1174
Last EDR Contact: 12/13/2022
Next Scheduled EDR Contact: 04/03/2023
Data Release Frequency: Varies

LUST SONOMA: Leaking Underground Storage Tank Sites

A listing of leaking underground storage tank sites located in Sonoma county.

Date of Government Version: 06/30/2021
Date Data Arrived at EDR: 06/30/2021
Date Made Active in Reports: 09/24/2021
Number of Days to Update: 86

Source: Department of Health Services
Telephone: 707-565-6565
Last EDR Contact: 12/13/2022
Next Scheduled EDR Contact: 04/03/2023
Data Release Frequency: Quarterly

STANISLAUS COUNTY:

CUPA STANISLAUS: CUPA Facility List

Cupa facility list

Date of Government Version: 02/08/2022
Date Data Arrived at EDR: 02/10/2022
Date Made Active in Reports: 05/04/2022
Number of Days to Update: 83

Source: Stanislaus County Department of Environmental Protection
Telephone: 209-525-6751
Last EDR Contact: 01/09/2023
Next Scheduled EDR Contact: 04/24/2023
Data Release Frequency: Varies

SUTTER COUNTY:

UST SUTTER: Underground Storage Tanks

Underground storage tank sites located in Sutter county.

Date of Government Version: 08/03/2022
Date Data Arrived at EDR: 08/25/2022
Date Made Active in Reports: 11/14/2022
Number of Days to Update: 81

Source: Sutter County Environmental Health Services
Telephone: 530-822-7500
Last EDR Contact: 11/23/2022
Next Scheduled EDR Contact: 03/13/2023
Data Release Frequency: Semi-Annually

TEHAMA COUNTY:

CUPA TEHAMA: CUPA Facility List

Cupa facilities

Date of Government Version: 07/27/2022
Date Data Arrived at EDR: 07/27/2022
Date Made Active in Reports: 10/11/2022
Number of Days to Update: 76

Source: Tehama County Department of Environmental Health
Telephone: 530-527-8020
Last EDR Contact: 01/27/2023
Next Scheduled EDR Contact: 05/15/2023
Data Release Frequency: Varies

TRINITY COUNTY:

CUPA TRINITY: CUPA Facility List

Cupa facility list

Date of Government Version: 10/11/2022
Date Data Arrived at EDR: 10/12/2022
Date Made Active in Reports: 12/29/2022
Number of Days to Update: 78

Source: Department of Toxic Substances Control
Telephone: 760-352-0381
Last EDR Contact: 01/13/2023
Next Scheduled EDR Contact: 05/01/2023
Data Release Frequency: Varies

TULARE COUNTY:

GOVERNMENT RECORDS SEARCHED / DATA CURRENCY TRACKING

CUPA TULARE: CUPA Facility List Cupa program facilities

Date of Government Version: 10/07/2022
Date Data Arrived at EDR: 10/07/2022
Date Made Active in Reports: 12/21/2022
Number of Days to Update: 75

Source: Tulare County Environmental Health Services Division
Telephone: 559-624-7400
Last EDR Contact: 01/27/2023
Next Scheduled EDR Contact: 05/15/2023
Data Release Frequency: Varies

TUOLUMNE COUNTY:

CUPA TUOLUMNE: CUPA Facility List Cupa facility list

Date of Government Version: 04/23/2018
Date Data Arrived at EDR: 04/25/2018
Date Made Active in Reports: 06/25/2018
Number of Days to Update: 61

Source: Divison of Environmental Health
Telephone: 209-533-5633
Last EDR Contact: 01/13/2023
Next Scheduled EDR Contact: 05/01/2023
Data Release Frequency: Varies

VENTURA COUNTY:

BWT VENTURA: Business Plan, Hazardous Waste Producers, and Operating Underground Tanks

The BWT list indicates by site address whether the Environmental Health Division has Business Plan (B), Waste Producer (W), and/or Underground Tank (T) information.

Date of Government Version: 09/26/2022
Date Data Arrived at EDR: 10/19/2022
Date Made Active in Reports: 01/10/2023
Number of Days to Update: 83

Source: Ventura County Environmental Health Division
Telephone: 805-654-2813
Last EDR Contact: 01/17/2023
Next Scheduled EDR Contact: 05/01/2023
Data Release Frequency: Quarterly

LF VENTURA: Inventory of Illegal Abandoned and Inactive Sites

Ventura County Inventory of Closed, Illegal Abandoned, and Inactive Sites.

Date of Government Version: 12/01/2011
Date Data Arrived at EDR: 12/01/2011
Date Made Active in Reports: 01/19/2012
Number of Days to Update: 49

Source: Environmental Health Division
Telephone: 805-654-2813
Last EDR Contact: 12/19/2022
Next Scheduled EDR Contact: 04/10/2023
Data Release Frequency: No Update Planned

LUST VENTURA: Listing of Underground Tank Cleanup Sites

Ventura County Underground Storage Tank Cleanup Sites (LUST).

Date of Government Version: 05/29/2008
Date Data Arrived at EDR: 06/24/2008
Date Made Active in Reports: 07/31/2008
Number of Days to Update: 37

Source: Environmental Health Division
Telephone: 805-654-2813
Last EDR Contact: 11/01/2022
Next Scheduled EDR Contact: 02/20/2023
Data Release Frequency: No Update Planned

MED WASTE VENTURA: Medical Waste Program List

To protect public health and safety and the environment from potential exposure to disease causing agents, the Environmental Health Division Medical Waste Program regulates the generation, handling, storage, treatment and disposal of medical waste throughout the County.

Date of Government Version: 09/26/2022
Date Data Arrived at EDR: 10/20/2022
Date Made Active in Reports: 01/10/2023
Number of Days to Update: 82

Source: Ventura County Resource Management Agency
Telephone: 805-654-2813
Last EDR Contact: 01/17/2023
Next Scheduled EDR Contact: 05/01/2023
Data Release Frequency: Quarterly

GOVERNMENT RECORDS SEARCHED / DATA CURRENCY TRACKING

UST VENTURA: Underground Tank Closed Sites List

Ventura County Operating Underground Storage Tank Sites (UST)/Underground Tank Closed Sites List.

Date of Government Version: 08/29/2022

Date Data Arrived at EDR: 08/31/2022

Date Made Active in Reports: 11/21/2022

Number of Days to Update: 82

Source: Environmental Health Division

Telephone: 805-654-2813

Last EDR Contact: 12/02/2022

Next Scheduled EDR Contact: 03/20/2023

Data Release Frequency: Quarterly

YOLO COUNTY:

UST YOLO: Underground Storage Tank Comprehensive Facility Report

Underground storage tank sites located in Yolo county.

Date of Government Version: 09/21/2022

Date Data Arrived at EDR: 09/30/2022

Date Made Active in Reports: 12/14/2022

Number of Days to Update: 75

Source: Yolo County Department of Health

Telephone: 530-666-8646

Last EDR Contact: 12/19/2022

Next Scheduled EDR Contact: 04/10/2023

Data Release Frequency: Annually

YUBA COUNTY:

CUPA YUBA: CUPA Facility List

CUPA facility listing for Yuba County.

Date of Government Version: 10/25/2022

Date Data Arrived at EDR: 10/26/2022

Date Made Active in Reports: 10/31/2022

Number of Days to Update: 5

Source: Yuba County Environmental Health Department

Telephone: 530-749-7523

Last EDR Contact: 01/20/2023

Next Scheduled EDR Contact: 05/08/2023

Data Release Frequency: Varies

OTHER DATABASE(S)

Depending on the geographic area covered by this report, the data provided in these specialty databases may or may not be complete. For example, the existence of wetlands information data in a specific report does not mean that all wetlands in the area covered by the report are included. Moreover, the absence of any reported wetlands information does not necessarily mean that wetlands do not exist in the area covered by the report.

CT MANIFEST: Hazardous Waste Manifest Data

Facility and manifest data. Manifest is a document that lists and tracks hazardous waste from the generator through transporters to a tsd facility.

Date of Government Version: 08/08/2022

Date Data Arrived at EDR: 08/08/2022

Date Made Active in Reports: 10/21/2022

Number of Days to Update: 74

Source: Department of Energy & Environmental Protection

Telephone: 860-424-3375

Last EDR Contact: 11/16/2022

Next Scheduled EDR Contact: 02/20/2023

Data Release Frequency: No Update Planned

NJ MANIFEST: Manifest Information

Hazardous waste manifest information.

Date of Government Version: 12/31/2018

Date Data Arrived at EDR: 04/10/2019

Date Made Active in Reports: 05/16/2019

Number of Days to Update: 36

Source: Department of Environmental Protection

Telephone: N/A

Last EDR Contact: 12/28/2022

Next Scheduled EDR Contact: 04/17/2023

Data Release Frequency: Annually

GOVERNMENT RECORDS SEARCHED / DATA CURRENCY TRACKING

NY MANIFEST: Facility and Manifest Data

Manifest is a document that lists and tracks hazardous waste from the generator through transporters to a TSD facility.

Date of Government Version: 01/01/2019
Date Data Arrived at EDR: 10/29/2021
Date Made Active in Reports: 01/19/2022
Number of Days to Update: 82

Source: Department of Environmental Conservation
Telephone: 518-402-8651
Last EDR Contact: 01/27/2023
Next Scheduled EDR Contact: 05/08/2023
Data Release Frequency: Quarterly

PA MANIFEST: Manifest Information

Hazardous waste manifest information.

Date of Government Version: 06/30/2018
Date Data Arrived at EDR: 07/19/2019
Date Made Active in Reports: 09/10/2019
Number of Days to Update: 53

Source: Department of Environmental Protection
Telephone: 717-783-8990
Last EDR Contact: 01/06/2023
Next Scheduled EDR Contact: 04/24/2023
Data Release Frequency: Annually

RI MANIFEST: Manifest information

Hazardous waste manifest information

Date of Government Version: 12/31/2020
Date Data Arrived at EDR: 11/30/2021
Date Made Active in Reports: 02/18/2022
Number of Days to Update: 80

Source: Department of Environmental Management
Telephone: 401-222-2797
Last EDR Contact: 12/20/2022
Next Scheduled EDR Contact: 02/27/2023
Data Release Frequency: Annually

WI MANIFEST: Manifest Information

Hazardous waste manifest information.

Date of Government Version: 05/31/2018
Date Data Arrived at EDR: 06/19/2019
Date Made Active in Reports: 09/03/2019
Number of Days to Update: 76

Source: Department of Natural Resources
Telephone: N/A
Last EDR Contact: 12/01/2022
Next Scheduled EDR Contact: 03/20/2023
Data Release Frequency: Annually

Oil/Gas Pipelines

Source: Endeavor Business Media

Petroleum Bundle (Crude Oil, Refined Products, Petrochemicals, Gas Liquids (LPG/NGL), and Specialty Gases (Miscellaneous)) N = Natural Gas Bundle (Natural Gas, Gas Liquids (LPG/NGL), and Specialty Gases (Miscellaneous)). This map includes information copyrighted by Endeavor Business Media. This information is provided on a best effort basis and Endeavor Business Media does not guarantee its accuracy nor warrant its fitness for any particular purpose. Such information has been reprinted with the permission of Endeavor Business Media.

Electric Power Transmission Line Data

Source: Endeavor Business Media

This map includes information copyrighted by Endeavor Business Media. This information is provided on a best effort basis and Endeavor Business Media does not guarantee its accuracy nor warrant its fitness for any particular purpose. Such information has been reprinted with the permission of Endeavor Business Media.

Sensitive Receptors: There are individuals deemed sensitive receptors due to their fragile immune systems and special sensitivity to environmental discharges. These sensitive receptors typically include the elderly, the sick, and children. While the location of all sensitive receptors cannot be determined, EDR indicates those buildings and facilities - schools, daycares, hospitals, medical centers, and nursing homes - where individuals who are sensitive receptors are likely to be located.

AHA Hospitals:

Source: American Hospital Association, Inc.

Telephone: 312-280-5991

The database includes a listing of hospitals based on the American Hospital Association's annual survey of hospitals.

Medical Centers: Provider of Services Listing

Source: Centers for Medicare & Medicaid Services

Telephone: 410-786-3000

A listing of hospitals with Medicare provider number, produced by Centers of Medicare & Medicaid Services, a federal agency within the U.S. Department of Health and Human Services.

GOVERNMENT RECORDS SEARCHED / DATA CURRENCY TRACKING

Nursing Homes

Source: National Institutes of Health

Telephone: 301-594-6248

Information on Medicare and Medicaid certified nursing homes in the United States.

Public Schools

Source: National Center for Education Statistics

Telephone: 202-502-7300

The National Center for Education Statistics' primary database on elementary and secondary public education in the United States. It is a comprehensive, annual, national statistical database of all public elementary and secondary schools and school districts, which contains data that are comparable across all states.

Private Schools

Source: National Center for Education Statistics

Telephone: 202-502-7300

The National Center for Education Statistics' primary database on private school locations in the United States.

Daycare Centers: Licensed Facilities

Source: Department of Social Services

Telephone: 916-657-4041

Flood Zone Data: This data was obtained from the Federal Emergency Management Agency (FEMA). It depicts 100-year and 500-year flood zones as defined by FEMA. It includes the National Flood Hazard Layer (NFHL) which incorporates Flood Insurance Rate Map (FIRM) data and Q3 data from FEMA in areas not covered by NFHL.

Source: FEMA

Telephone: 877-336-2627

Date of Government Version: 2003, 2015

NWI: National Wetlands Inventory. This data, available in select counties across the country, was obtained by EDR in 2002, 2005, 2010 and 2015 from the U.S. Fish and Wildlife Service.

State Wetlands Data: Wetland Inventory

Source: Department of Fish and Wildlife

Telephone: 916-445-0411

Current USGS 7.5 Minute Topographic Map

Source: U.S. Geological Survey

STREET AND ADDRESS INFORMATION

Â© 2015 TomTom North America, Inc. All rights reserved. This material is proprietary and the subject of copyright protection and other intellectual property rights owned by or licensed to Tele Atlas North America, Inc. The use of this material is subject to the terms of a license agreement. You will be held liable for any unauthorized copying or disclosure of this material.

GEOCHECK® - PHYSICAL SETTING SOURCE ADDENDUM

TARGET PROPERTY ADDRESS

2.08-ACRE UNDEVELOPED PROPERTY
STODDARD WELLS ROAD
APPLE VALLEY, CA 92307

TARGET PROPERTY COORDINATES

Latitude (North):	34.59419 - 34° 35' 39.08"
Longitude (West):	117.245685 - 117° 14' 44.47"
Universal Transverse Mercator:	Zone 11
UTM X (Meters):	477470.2
UTM Y (Meters):	3827873.0
Elevation:	2926 ft. above sea level

USGS TOPOGRAPHIC MAP

Target Property Map:	12015943 APPLE VALLEY NORTH, CA
Version Date:	2018
Southwest Map:	12016037 VICTORVILLE, CA
Version Date:	2018

EDR's GeoCheck Physical Setting Source Addendum is provided to assist the environmental professional in forming an opinion about the impact of potential contaminant migration.

Assessment of the impact of contaminant migration generally has two principle investigative components:

1. Groundwater flow direction, and
2. Groundwater flow velocity.

Groundwater flow direction may be impacted by surface topography, hydrology, hydrogeology, characteristics of the soil, and nearby wells. Groundwater flow velocity is generally impacted by the nature of the geologic strata.

GEOCHECK® - PHYSICAL SETTING SOURCE SUMMARY

GROUNDWATER FLOW DIRECTION INFORMATION

Groundwater flow direction for a particular site is best determined by a qualified environmental professional using site-specific well data. If such data is not reasonably ascertainable, it may be necessary to rely on other sources of information, such as surface topographic information, hydrologic information, hydrogeologic data collected on nearby properties, and regional groundwater flow information (from deep aquifers).

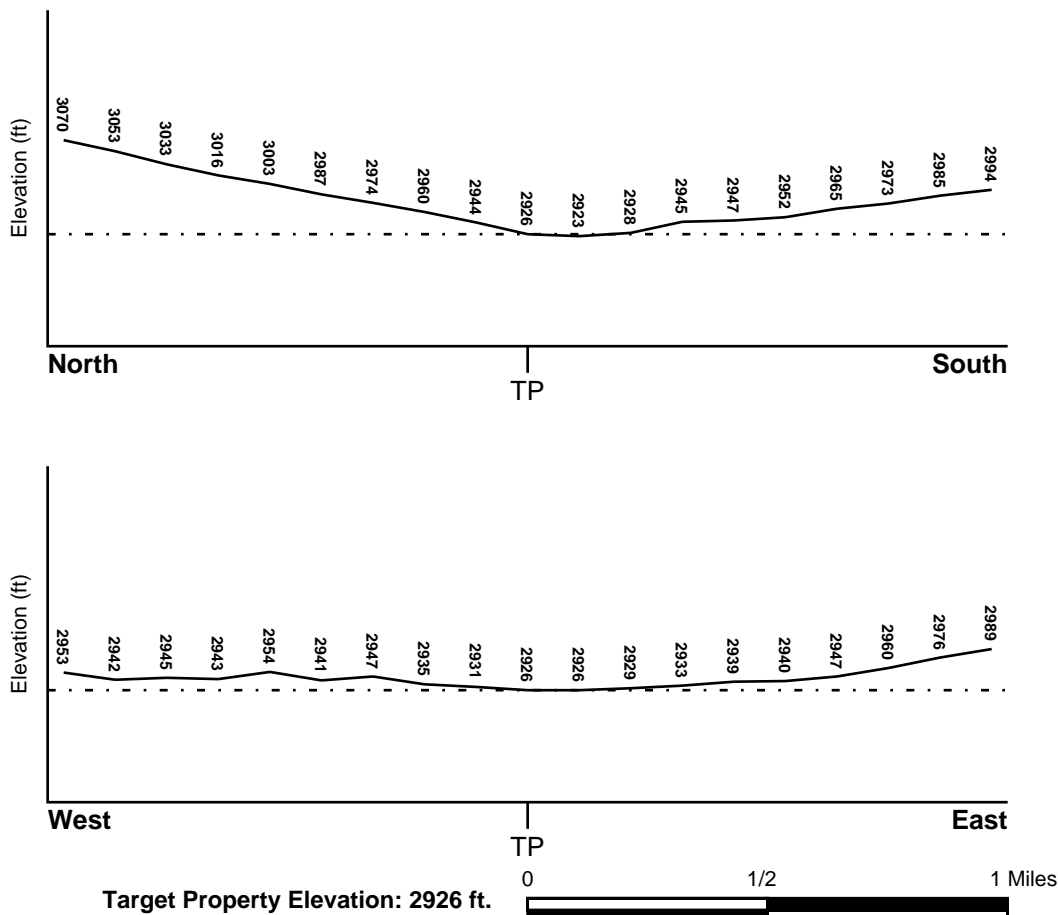
TOPOGRAPHIC INFORMATION

Surface topography may be indicative of the direction of surficial groundwater flow. This information can be used to assist the environmental professional in forming an opinion about the impact of nearby contaminated properties or, should contamination exist on the target property, what downgradient sites might be impacted.

TARGET PROPERTY TOPOGRAPHY

General Topographic Gradient: General SSE

SURROUNDING TOPOGRAPHY: ELEVATION PROFILES



Source: Topography has been determined from the USGS 7.5' Digital Elevation Model and should be evaluated on a relative (not an absolute) basis. Relative elevation information between sites of close proximity should be field verified.

GEOCHECK® - PHYSICAL SETTING SOURCE SUMMARY

HYDROLOGIC INFORMATION

Surface water can act as a hydrologic barrier to groundwater flow. Such hydrologic information can be used to assist the environmental professional in forming an opinion about the impact of nearby contaminated properties or, should contamination exist on the target property, what downgradient sites might be impacted.

Refer to the Physical Setting Source Map following this summary for hydrologic information (major waterways and bodies of water).

FEMA FLOOD ZONE

<u>Flood Plain Panel at Target Property</u>	<u>FEMA Source Type</u>
06071C5850F	FEMA Q3 Flood data
<u>Additional Panels in search area:</u>	<u>FEMA Source Type</u>
06071C5810H	FEMA FIRM Flood data

NATIONAL WETLAND INVENTORY

<u>NWI Quad at Target Property</u>	<u>NWI Electronic Data Coverage</u>
NOT AVAILABLE	YES - refer to the Overview Map and Detail Map

HYDROGEOLOGIC INFORMATION

Hydrogeologic information obtained by installation of wells on a specific site can often be an indicator of groundwater flow direction in the immediate area. Such hydrogeologic information can be used to assist the environmental professional in forming an opinion about the impact of nearby contaminated properties or, should contamination exist on the target property, what downgradient sites might be impacted.

Site-Specific Hydrogeological Data*:

Search Radius:	1.25 miles
Status:	Not found

AQUIFLOW®

Search Radius: 1.000 Mile.

EDR has developed the AQUIFLOW Information System to provide data on the general direction of groundwater flow at specific points. EDR has reviewed reports submitted by environmental professionals to regulatory authorities at select sites and has extracted the date of the report, groundwater flow direction as determined hydrogeologically, and the depth to water table.

<u>MAP ID</u>	<u>LOCATION FROM TP</u>	<u>GENERAL DIRECTION GROUNDWATER FLOW</u>
Not Reported		

GEOCHECK® - PHYSICAL SETTING SOURCE SUMMARY

GROUNDWATER FLOW VELOCITY INFORMATION

Groundwater flow velocity information for a particular site is best determined by a qualified environmental professional using site specific geologic and soil strata data. If such data are not reasonably ascertainable, it may be necessary to rely on other sources of information, including geologic age identification, rock stratigraphic unit and soil characteristics data collected on nearby properties and regional soil information. In general, contaminant plumes move more quickly through sandy-gravelly types of soils than silty-clayey types of soils.

GEOLOGIC INFORMATION IN GENERAL AREA OF TARGET PROPERTY

Geologic information can be used by the environmental professional in forming an opinion about the relative speed at which contaminant migration may be occurring.

ROCK STRATIGRAPHIC UNIT


Era:	Paleozoic
System:	Pennsylvanian
Series:	Upper Paleozoic
Code:	uPz (<i>decoded above as Era, System & Series</i>)

GEOLOGIC AGE IDENTIFICATION

Category: Stratified Sequence

Geologic Age and Rock Stratigraphic Unit Source: P.G. Schruben, R.E. Arndt and W.J. Bawiec, Geology of the Conterminous U.S. at 1:2,500,000 Scale - a digital representation of the 1974 P.B. King and H.M. Beikman Map, USGS Digital Data Series DDS - 11 (1994).

SSURGO SOIL MAP - 7243039.2s



- ★ Target Property
- SSURGO Soil
- Water

0 1/16 1/8 1/4 Miles



SITE NAME: 2.08-Acre Undeveloped Property
ADDRESS: Stoddard Wells Road
Apple Valley CA 92307
LAT/LONG: 34.59419 / 117.245685

CLIENT: Advanced Env. Concepts
CONTACT: Vanessa Radsick
INQUIRY #: 7243039.2s
DATE: February 02, 2023 7:38 pm

GEOCHECK® - PHYSICAL SETTING SOURCE SUMMARY

DOMINANT SOIL COMPOSITION IN GENERAL AREA OF TARGET PROPERTY

The U.S. Department of Agriculture's (USDA) Soil Conservation Service (SCS) leads the National Cooperative Soil Survey (NCSS) and is responsible for collecting, storing, maintaining and distributing soil survey information for privately owned lands in the United States. A soil map in a soil survey is a representation of soil patterns in a landscape. The following information is based on Soil Conservation Service SSURGO data.

Soil Map ID: 1

Soil Component Name: CAJON

Soil Surface Texture:
Hydrologic Group: Class A - High infiltration rates. Soils are deep, well drained to excessively drained sands and gravels.

Soil Drainage Class: Somewhat excessively drained

Hydric Status: Not hydric

Corrosion Potential - Uncoated Steel: Moderate

Depth to Bedrock Min: > 0 inches

Depth to Watertable Min: > 0 inches

Soil Layer Information							
Layer	Boundary		Soil Texture Class	Classification		Saturated hydraulic conductivity micro m/sec	Soil Reaction (pH)
	Upper	Lower		AASHTO Group	Unified Soil		
1	0 inches	5 inches		Not reported	Not reported	Max: 141 Min: 42	Max: 8.4 Min: 7.4
2	5 inches	59 inches		Not reported	Not reported	Max: 141 Min: 42	Max: 8.4 Min: 7.4

Soil Map ID: 2

Soil Component Name: HELENDALE

Soil Surface Texture:
Hydrologic Group: Class B - Moderate infiltration rates. Deep and moderately deep, moderately well and well drained soils with moderately coarse textures.

Soil Drainage Class: Well drained

Hydric Status: Not hydric

Corrosion Potential - Uncoated Steel: High

Depth to Bedrock Min: > 0 inches

Depth to Watertable Min: > 0 inches

GEOCHECK® - PHYSICAL SETTING SOURCE SUMMARY

Soil Layer Information							
Layer	Boundary		Soil Texture Class	Classification		Saturated hydraulic conductivity micro m/sec	Soil Reaction (pH)
	Upper	Lower		AASHTO Group	Unified Soil		
1	0 inches	5 inches		Not reported	Not reported	Max: 141 Min: 42	Max: 8.4 Min: 7.4
2	5 inches	29 inches		Not reported	Not reported	Max: 141 Min: 42	Max: 8.4 Min: 7.4
3	29 inches	66 inches		Not reported	Not reported	Max: 141 Min: 42	Max: 8.4 Min: 7.4
4	66 inches	98 inches		Not reported	Not reported	Max: 141 Min: 42	Max: 8.4 Min: 7.4

Soil Map ID: 3

Soil Component Name: NEBONA

Soil Surface Texture:
Hydrologic Group: Class D - Very slow infiltration rates. Soils are clayey, have a high water table, or are shallow to an impervious layer.

Soil Drainage Class: Well drained

Hydric Status: Not hydric

Corrosion Potential - Uncoated Steel: High

Depth to Bedrock Min: > 0 inches

Depth to Watertable Min: > 0 inches

Soil Layer Information							
Layer	Boundary		Soil Texture Class	Classification		Saturated hydraulic conductivity micro m/sec	Soil Reaction (pH)
	Upper	Lower		AASHTO Group	Unified Soil		
1	0 inches	1 inches		Not reported	Not reported	Max: 42 Min: 14	Max: 9 Min: 7.9
2	1 inches	7 inches		Not reported	Not reported	Max: 42 Min: 14	Max: 9 Min: 7.9
3	7 inches	11 inches		Not reported	Not reported	Max: 42 Min: 14	Max: 9 Min: 7.9
4	11 inches	64 inches		Not reported	Not reported	Max: 42 Min: 14	Max: 9 Min: 7.9

GEOCHECK® - PHYSICAL SETTING SOURCE SUMMARY

Soil Map ID: 4

Soil Component Name: MIRAGE

Soil Surface Texture:
Hydrologic Group: Class C - Slow infiltration rates. Soils with layers impeding downward movement of water, or soils with moderately fine or fine textures.

Soil Drainage Class: Well drained

Hydric Status: Not hydric

Corrosion Potential - Uncoated Steel: High

Depth to Bedrock Min: > 0 inches

Depth to Watertable Min: > 0 inches

Soil Layer Information							
Layer	Boundary		Soil Texture Class	Classification		Saturated hydraulic conductivity micro m/sec	Soil Reaction (pH)
	Upper	Lower		AASHTO Group	Unified Soil		
1	0 inches	5 inches		Not reported	Not reported	Max: 141 Min: 42	Max: 8.4 Min: 7.4
2	5 inches	20 inches		Not reported	Not reported	Max: 141 Min: 42	Max: 8.4 Min: 7.4
3	20 inches	38 inches		Not reported	Not reported	Max: 141 Min: 42	Max: 8.4 Min: 7.4
4	38 inches	59 inches		Not reported	Not reported	Max: 141 Min: 42	Max: 8.4 Min: 7.4

LOCAL / REGIONAL WATER AGENCY RECORDS

EDR Local/Regional Water Agency records provide water well information to assist the environmental professional in assessing sources that may impact ground water flow direction, and in forming an opinion about the impact of contaminant migration on nearby drinking water wells.

WELL SEARCH DISTANCE INFORMATION

<u>DATABASE</u>	<u>SEARCH DISTANCE (miles)</u>
Federal USGS	1.000
Federal FRDS PWS	Nearest PWS within 1 mile
State Database	1.000

GEOCHECK® - PHYSICAL SETTING SOURCE SUMMARY

FEDERAL USGS WELL INFORMATION

MAP ID	WELL ID	LOCATION FROM TP
A3	USGS40000147665	1/8 - 1/4 Mile SSE
A5	USGS40000147660	1/8 - 1/4 Mile SSE
B7	USGS40000147596	1/2 - 1 Mile SE
8	USGS40000148179	1/2 - 1 Mile North

FEDERAL FRDS PUBLIC WATER SUPPLY SYSTEM INFORMATION

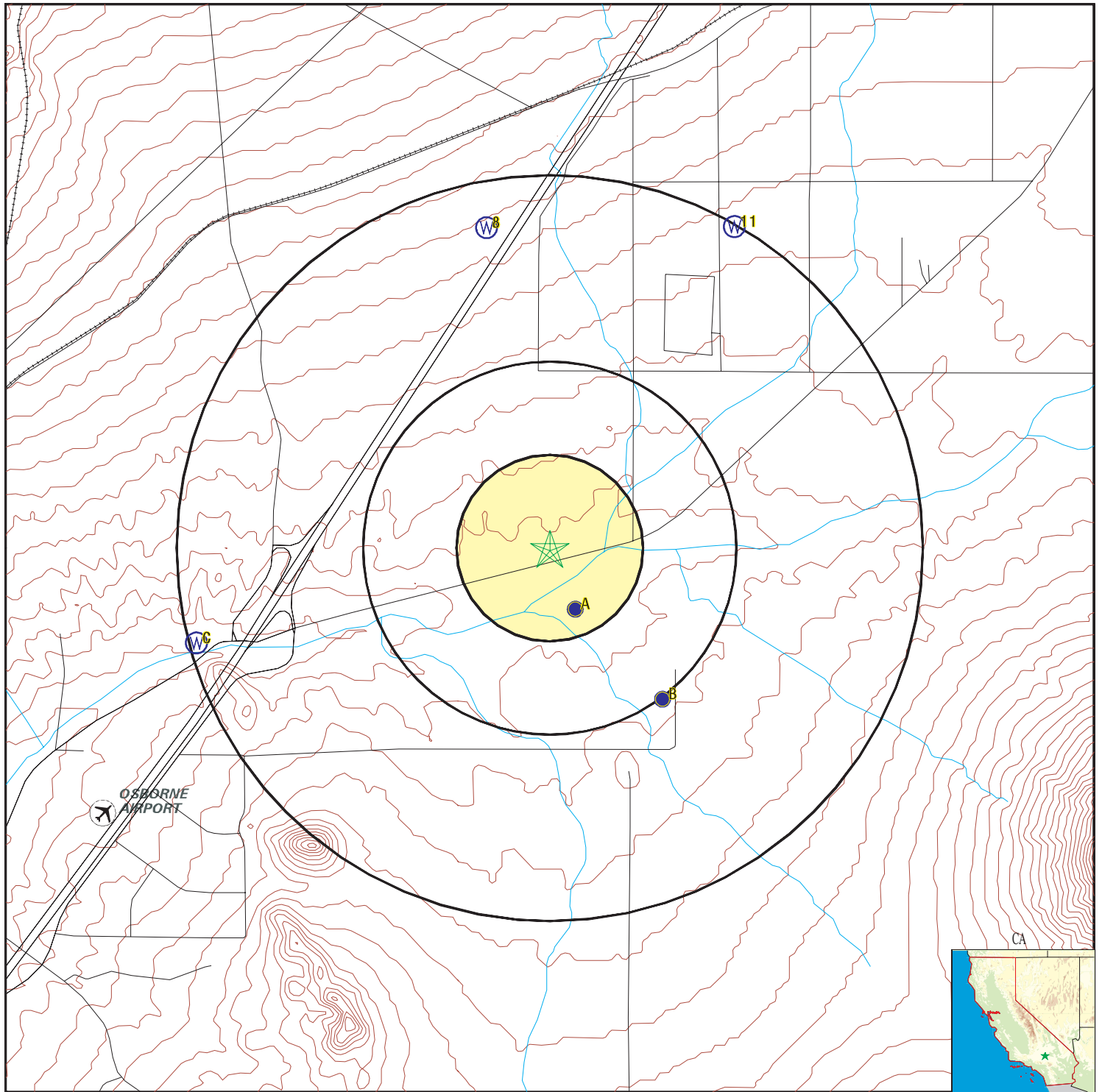
MAP ID	WELL ID	LOCATION FROM TP
No PWS System Found		

Note: PWS System location is not always the same as well location.

STATE DATABASE WELL INFORMATION

MAP ID	WELL ID	LOCATION FROM TP
A1	CADWR9000010725	1/8 - 1/4 Mile SSE
A2	CADWR9000010722	1/8 - 1/4 Mile SSE
A4	CADWR0000010732	1/8 - 1/4 Mile SSE
B6	CADWR9000010699	1/4 - 1/2 Mile SSE
C9	CAEDF0000000980	1/2 - 1 Mile WSW
C10	CAPFAS000000455	1/2 - 1 Mile WSW
11	CADWR9000010914	1/2 - 1 Mile NNE

PHYSICAL SETTING SOURCE MAP - 7243039.2s



- County Boundary
- Major Roads
- Contour Lines
- Earthquake Fault Lines
- Airports
- Earthquake epicenter, Richter 5 or greater
- Water Wells
- Public Water Supply Wells
- Cluster of Multiple Icons

- Groundwater Flow Direction
- Indeterminate Groundwater Flow at Location
- Groundwater Flow Varies at Location
- Closest Hydrogeological Data
- Oil, gas or related wells

SITE NAME: 2.08-Acre Undeveloped Property
 ADDRESS: Stoddard Wells Road
 Apple Valley CA 92307
 LAT/LONG: 34.59419 / 117.245685

CLIENT: Advanced Env. Concepts
 CONTACT: Vanessa Radsick
 INQUIRY #: 7243039.2s
 DATE: February 02, 2023 7:38 pm

GEOCHECK® - PHYSICAL SETTING SOURCE MAP FINDINGS

Map ID
Direction
Distance
Elevation

Database EDR ID Number

A1
SSE
1/8 - 1/4 Mile
Lower

CA WELLS CADWR9000010725

State Well #: 06N04W24J001S
Well Name: Not Reported
Well Use: Unknown
Well Depth: 0

Station ID: 28927
Basin Name: Upper Mojave River Valley
Well Type: Unknown
Well Completion Rpt #: Not Reported

A2
SSE
1/8 - 1/4 Mile
Lower

CA WELLS CADWR9000010722

State Well #: 06N04W24J002S
Well Name: Not Reported
Well Use: Unknown
Well Depth: 0

Station ID: 6429
Basin Name: Upper Mojave River Valley
Well Type: Unknown
Well Completion Rpt #: Not Reported

A3
SSE
1/8 - 1/4 Mile
Lower

FED USGS USGS40000147665

Organization ID: USGS-CA
Organization Name: USGS California Water Science Center
Monitor Location: 006N004W24J001S
Description: COMPUTER GENERATED LAT/LONG ACCURATE +/- 500 FT
HUC: 18090208
Drainage Area Units: Not Reported
Contrib Drainage Area Units: Not Reported
Formation Type: Not Reported
Construction Date: Not Reported
Well Depth Units: ft
Well Hole Depth Units: Not Reported

Type: Well
Drainage Area: Not Reported
Contrib Drainage Area: Not Reported
Aquifer: Basin and Range basin-fill aquifers
Aquifer Type: Not Reported
Well Depth: 260
Well Hole Depth: Not Reported

Ground water levels, Number of Measurements: 3
Feet below surface: 153.95
Note: Not Reported

Level reading date: 1957-08-30
Feet to sea level: Not Reported

Level reading date: 1955-09-01
Feet to sea level: Not Reported

Feet below surface: 200
Note: Not Reported

Level reading date: 1950-10-27
Feet to sea level: Not Reported

Feet below surface: 153.4
Note: Not Reported

A4
SSE
1/8 - 1/4 Mile
Lower

CA WELLS CADWR0000010732

Well ID: 06N04W24J001S
Source: Department of Water Resources

Well Type: UNK

GEOCHECK® - PHYSICAL SETTING SOURCE MAP FINDINGS

Other Name: 06N04W24J001S GAMA PFAS Testing: Not Reported
Groundwater Quality Data: https://gamagroundwater.waterboards.ca.gov/gama/gamamap/public/GamaDataDisplay.asp?dataset=DWR&samp_date=&global_id=&assigned_name=06N04W24J001S&store_num=
GeoTracker Data: Not Reported

**A5
SSE
1/8 - 1/4 Mile
Lower**

FED USGS USGS40000147660

Organization ID:	USGS-CA		
Organization Name:	USGS California Water Science Center		
Monitor Location:	006N004W24J002S	Type:	Well
Description:	COMPUTER GENERATED LAT/LONG. +/- 500FT		
HUC:	18090208	Drainage Area:	Not Reported
Drainage Area Units:	Not Reported	Contrib Drainage Area:	Not Reported
Contrib Drainage Area Units:	Not Reported	Aquifer:	Basin and Range basin-fill aquifers
Formation Type:	Not Reported	Aquifer Type:	Not Reported
Construction Date:	1955	Well Depth:	212
Well Depth Units:	ft	Well Hole Depth:	Not Reported
Well Hole Depth Units:	Not Reported		

Ground water levels,Number of Measurements:	2	Level reading date:	1957-09-05
Feet below surface:	160.26	Feet to sea level:	Not Reported
Note:	Not Reported		
Level reading date:	1955-09-01	Feet below surface:	160.21
Feet to sea level:	Not Reported	Note:	Not Reported

**B6
SSE
1/4 - 1/2 Mile
Higher**

CA WELLS CADWR9000010699

State Well #:	06N03W19N001S	Station ID:	4997
Well Name:	Not Reported	Basin Name:	Upper Mojave River Valley
Well Use:	Unknown	Well Type:	Unknown
Well Depth:	0	Well Completion Rpt #:	Not Reported

**B7
SE
1/2 - 1 Mile
Higher**

FED USGS USGS40000147596

Organization ID:	USGS-CA		
Organization Name:	USGS California Water Science Center		
Monitor Location:	006N003W19N001S	Type:	Well
Description:	COMPUTER GENERATED LAT/LONG. +/- 500FT		
HUC:	18090208	Drainage Area:	Not Reported
Drainage Area Units:	Not Reported	Contrib Drainage Area:	Not Reported
Contrib Drainage Area Units:	Not Reported	Aquifer:	Basin and Range basin-fill aquifers
Formation Type:	Not Reported	Aquifer Type:	Not Reported
Construction Date:	Not Reported	Well Depth:	54.4
Well Depth Units:	ft	Well Hole Depth:	Not Reported
Well Hole Depth Units:	Not Reported		

GEOCHECK® - PHYSICAL SETTING SOURCE MAP FINDINGS

Ground water levels, Number of Measurements: 1 Level reading date: 1957-05-08
Feet below surface: Not Reported Feet to sea level: Not Reported
Note: The site was dry (no water level recorded).

8
North
1/2 - 1 Mile
Higher

FED USGS USGS40000148179

Organization ID:	USGS-CA		
Organization Name:	USGS California Water Science Center		
Monitor Location:	006N004W13K001S	Type:	Well
Description:	Not Reported	HUC:	18090208
Drainage Area:	Not Reported	Drainage Area Units:	Not Reported
Contrib Drainage Area:	Not Reported	Contrib Drainage Area Units:	Not Reported
Aquifer:	Basin and Range basin-fill aquifers		
Formation Type:	Not Reported	Aquifer Type:	Not Reported
Construction Date:	Not Reported	Well Depth:	91.7
Well Depth Units:	ft	Well Hole Depth:	Not Reported
Well Hole Depth Units:	Not Reported		

C9
WSW
1/2 - 1 Mile
Lower

CA WELLS CAEDF0000000980

Well ID:	L10004389991-BMWP-2	Well Type:	MONITORING
Source:	EDF	Other Name:	BMWP-2
GAMA PFAS Testing:	Not Reported		
Groundwater Quality Data:	https://gamagroundwater.waterboards.ca.gov/gama/gamamap/public/GamaDataDisplay.asp?dataset=EDF&samp_date=&global_id=L10004389991&assigned_name=BMWP-2&store_num=		
GeoTracker Data:	https://geotracker.waterboards.ca.gov/profile_report.asp?cmd=MWEDFResults&global_id=L10004389991&assigned_name=BMWP-2		

C10
WSW
1/2 - 1 Mile
Lower

CA WELLS CAPFAS0000000455

Well ID:	L10004389991-BMWP-2	Well Type:	MONITORING
Source:	EDF	Other Name:	BMWP-2
GAMA PFAS Testing:	Yes		
Groundwater Quality Data:	https://gamagroundwater.waterboards.ca.gov/gama/gamamap/public/GamaDataDisplay.asp?dataset=EDF&samp_date=&global_id=L10004389991&assigned_name=BMWP-2&store_num=		
GeoTracker Data:	Not Reported		

11
NNE
1/2 - 1 Mile
Higher

CA WELLS CADWR9000010914

State Well #:	06N03W18L001S	Station ID:	28300
Well Name:	Not Reported	Basin Name:	Upper Mojave River Valley
Well Use:	Unknown	Well Type:	Unknown
Well Depth:	0	Well Completion Rpt #:	Not Reported

GEOCHECK® - PHYSICAL SETTING SOURCE MAP FINDINGS RADON

AREA RADON INFORMATION

State Database: CA Radon

Radon Test Results

Zipcode	Num Tests	> 4 pCi/L
92307	30	1

Federal EPA Radon Zone for SAN BERNARDINO County: 2

Note: Zone 1 indoor average level > 4 pCi/L.

: Zone 2 indoor average level \geq 2 pCi/L and \leq 4 pCi/L.

: Zone 3 indoor average level < 2 pCi/L.

Federal Area Radon Information for SAN BERNARDINO COUNTY, CA

Number of sites tested: 18

Area	Average Activity	% <4 pCi/L	% 4-20 pCi/L	% >20 pCi/L
Living Area - 1st Floor	0.678 pCi/L	100%	0%	0%
Living Area - 2nd Floor	Not Reported	Not Reported	Not Reported	Not Reported
Basement	Not Reported	Not Reported	Not Reported	Not Reported

PHYSICAL SETTING SOURCE RECORDS SEARCHED

TOPOGRAPHIC INFORMATION

USGS 7.5' Digital Elevation Model (DEM)

Source: United States Geologic Survey

EDR acquired the USGS 7.5' Digital Elevation Model in 2002 and updated it in 2006. The 7.5 minute DEM corresponds to the USGS 1:24,000- and 1:25,000-scale topographic quadrangle maps. The DEM provides elevation data with consistent elevation units and projection.

Current USGS 7.5 Minute Topographic Map

Source: U.S. Geological Survey

HYDROLOGIC INFORMATION

Flood Zone Data: This data was obtained from the Federal Emergency Management Agency (FEMA). It depicts 100-year and 500-year flood zones as defined by FEMA. It includes the National Flood Hazard Layer (NFHL) which incorporates Flood Insurance Rate Map (FIRM) data and Q3 data from FEMA in areas not covered by NFHL.

Source: FEMA

Telephone: 877-336-2627

Date of Government Version: 2003, 2015

NWI: National Wetlands Inventory. This data, available in select counties across the country, was obtained by EDR in 2002, 2005, 2010 and 2015 from the U.S. Fish and Wildlife Service.

State Wetlands Data: Wetland Inventory

Source: Department of Fish and Wildlife

Telephone: 916-445-0411

HYDROGEOLOGIC INFORMATION

AQUIFLOW^R Information System

Source: EDR proprietary database of groundwater flow information

EDR has developed the AQUIFLOW Information System (AIS) to provide data on the general direction of groundwater flow at specific points. EDR has reviewed reports submitted to regulatory authorities at select sites and has extracted the date of the report, hydrogeologically determined groundwater flow direction and depth to water table information.

GEOLOGIC INFORMATION

Geologic Age and Rock Stratigraphic Unit

Source: P.G. Schruben, R.E. Arndt and W.J. Bawiec, Geology of the Conterminous U.S. at 1:2,500,000 Scale - A digital representation of the 1974 P.B. King and H.M. Beikman Map, USGS Digital Data Series DDS - 11 (1994).

STATSGO: State Soil Geographic Database

Source: Department of Agriculture, Natural Resources Conservation Service (NRCS)

The U.S. Department of Agriculture's (USDA) Natural Resources Conservation Service (NRCS) leads the national Conservation Soil Survey (NCSS) and is responsible for collecting, storing, maintaining and distributing soil survey information for privately owned lands in the United States. A soil map in a soil survey is a representation of soil patterns in a landscape. Soil maps for STATSGO are compiled by generalizing more detailed (SSURGO) soil survey maps.

SSURGO: Soil Survey Geographic Database

Source: Department of Agriculture, Natural Resources Conservation Service (NRCS)

Telephone: 800-672-5559

SSURGO is the most detailed level of mapping done by the Natural Resources Conservation Service, mapping scales generally range from 1:12,000 to 1:63,360. Field mapping methods using national standards are used to construct the soil maps in the Soil Survey Geographic (SSURGO) database. SSURGO digitizing duplicates the original soil survey maps. This level of mapping is designed for use by landowners, townships and county natural resource planning and management.

PHYSICAL SETTING SOURCE RECORDS SEARCHED

LOCAL / REGIONAL WATER AGENCY RECORDS

FEDERAL WATER WELLS

PWS: Public Water Systems

Source: EPA/Office of Drinking Water

Telephone: 202-564-3750

Public Water System data from the Federal Reporting Data System. A PWS is any water system which provides water to at least 25 people for at least 60 days annually. PWSs provide water from wells, rivers and other sources.

PWS ENF: Public Water Systems Violation and Enforcement Data

Source: EPA/Office of Drinking Water

Telephone: 202-564-3750

Violation and Enforcement data for Public Water Systems from the Safe Drinking Water Information System (SDWIS) after August 1995. Prior to August 1995, the data came from the Federal Reporting Data System (FRDS).

USGS Water Wells: USGS National Water Inventory System (NWIS)

This database contains descriptive information on sites where the USGS collects or has collected data on surface water and/or groundwater. The groundwater data includes information on wells, springs, and other sources of groundwater.

OTHER STATE DATABASE INFORMATION

Groundwater Ambient Monitoring & Assessment Program

State Water Resources Control Board

Telephone: 916-341-5577

The GAMA Program is California's comprehensive groundwater quality monitoring program. GAMA collects data by testing the untreated, raw water in different types of wells for naturally-occurring and man-made chemicals. The GAMA data includes Domestic, Monitoring and Municipal well types from the following sources, Department of Water Resources, Department of Health Services, EDF, Agricultural Lands, Lawrence Livermore National Laboratory, Department of Pesticide Regulation, United States Geological Survey, Groundwater Ambient Monitoring and Assessment Program and Local Groundwater Projects.

Water Well Database

Source: Department of Water Resources

Telephone: 916-651-9648

California Drinking Water Quality Database

Source: Department of Public Health

Telephone: 916-324-2319

The database includes all drinking water compliance and special studies monitoring for the state of California since 1984. It consists of over 3,200,000 individual analyses along with well and water system information.

California Oil and Gas Well Locations

Source: Dept of Conservation, Geologic Energy Management Division

Telephone: 916-323-1779

Oil and Gas well locations in the state.

California Earthquake Fault Lines

Source: California Division of Mines and Geology

The fault lines displayed on EDR's Topographic map are digitized quaternary fault lines prepared in 1975 by the United States Geological Survey. Additional information (also from 1975) regarding activity at specific fault lines comes from California's Preliminary Fault Activity Map prepared by the California Division of Mines and Geology.

RADON

State Database: CA Radon

Source: Department of Public Health

Telephone: 916-210-8558

Radon Database for California

PHYSICAL SETTING SOURCE RECORDS SEARCHED

Area Radon Information

Source: USGS

Telephone: 703-356-4020

The National Radon Database has been developed by the U.S. Environmental Protection Agency (USEPA) and is a compilation of the EPA/State Residential Radon Survey and the National Residential Radon Survey. The study covers the years 1986 - 1992. Where necessary data has been supplemented by information collected at private sources such as universities and research institutions.

EPA Radon Zones

Source: EPA

Telephone: 703-356-4020

Sections 307 & 309 of IRRA directed EPA to list and identify areas of U.S. with the potential for elevated indoor radon levels.

OTHER

Airport Landing Facilities: Private and public use landing facilities

Source: Federal Aviation Administration, 800-457-6656

Epicenters: World earthquake epicenters, Richter 5 or greater

Source: Department of Commerce, National Oceanic and Atmospheric Administration

California Earthquake Fault Lines: The fault lines displayed on EDR's Topographic map are digitized quaternary fault lines, prepared in 1975 by the United State Geological Survey. Additional information (also from 1975) regarding activity at specific fault lines comes from California's Preliminary Fault Activity Map prepared by the California Division of Mines and Geology.

STREET AND ADDRESS INFORMATION

Â© 2015 TomTom North America, Inc. All rights reserved. This material is proprietary and the subject of copyright protection and other intellectual property rights owned by or licensed to Tele Atlas North America, Inc. The use of this material is subject to the terms of a license agreement. You will be held liable for any unauthorized copying or disclosure of this material.